

AENC-ARC-ENV-REP-0020

Norwich to Tilbury

Volume 6: Environmental Statement

Document: 6.11.A4 Environmental Statement Appendix 11.4 -
Geophysical Survey (Priority Areas) Results Report - Clean
Version - Part 9

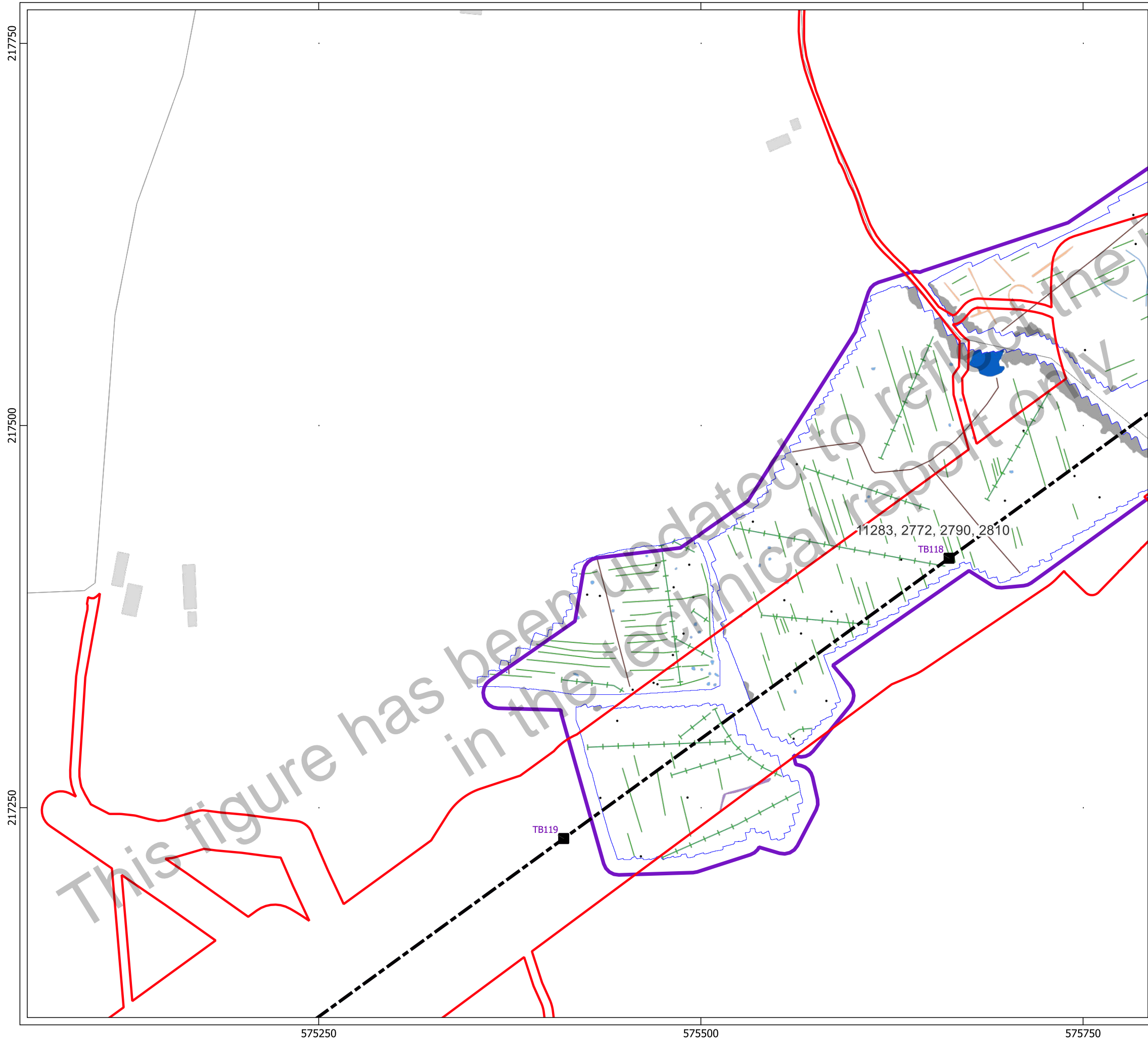
Final Issue C

May 2026

Planning Inspectorate Reference: EN020027

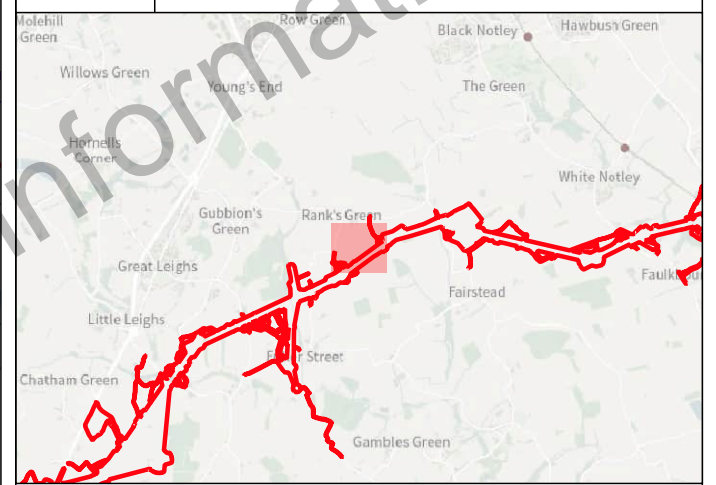
Infrastructure Planning (Applications: Prescribed Forms and Procedure)
Regulations 2009 Regulation 5(2)(a)

nationalgrid



217750
217500
217250

575250 575500 575750



Key

- Order Limits
- Geophysical Survey Area
- Survey Extent
- Proposed Overhead Line Alignment
- Proposed Pylon Location

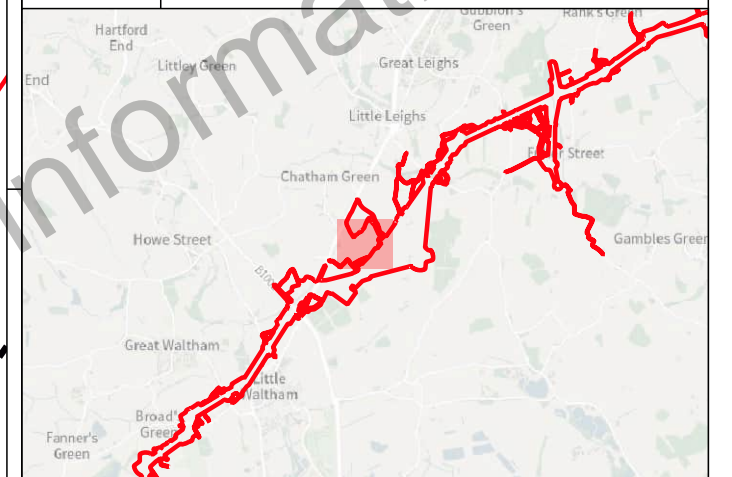
Geophys Interpretation

- Ferrous Objects
- Agriculture
- Field Boundary
- Field Drain
- Natural
- Magnetic Disturbance (Above Ground)
- Magnetic Disturbance (Below Ground)
- Natural
- Possible Archaeology
- Uncertain
- Former Pond






0 50 100 m


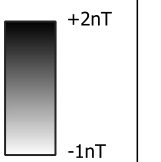
Contains Ordnance Survey data © Crown Copyright and database right 2026.
This material is for client report only © Headland Archaeology. No unauthorised reproduction.

Site:	EAGR23
Created by:	KS
Checked by:	KH
Version:	v1.2
Date:	27/01/2026
Scale:	1:2,500 @ A3



Key

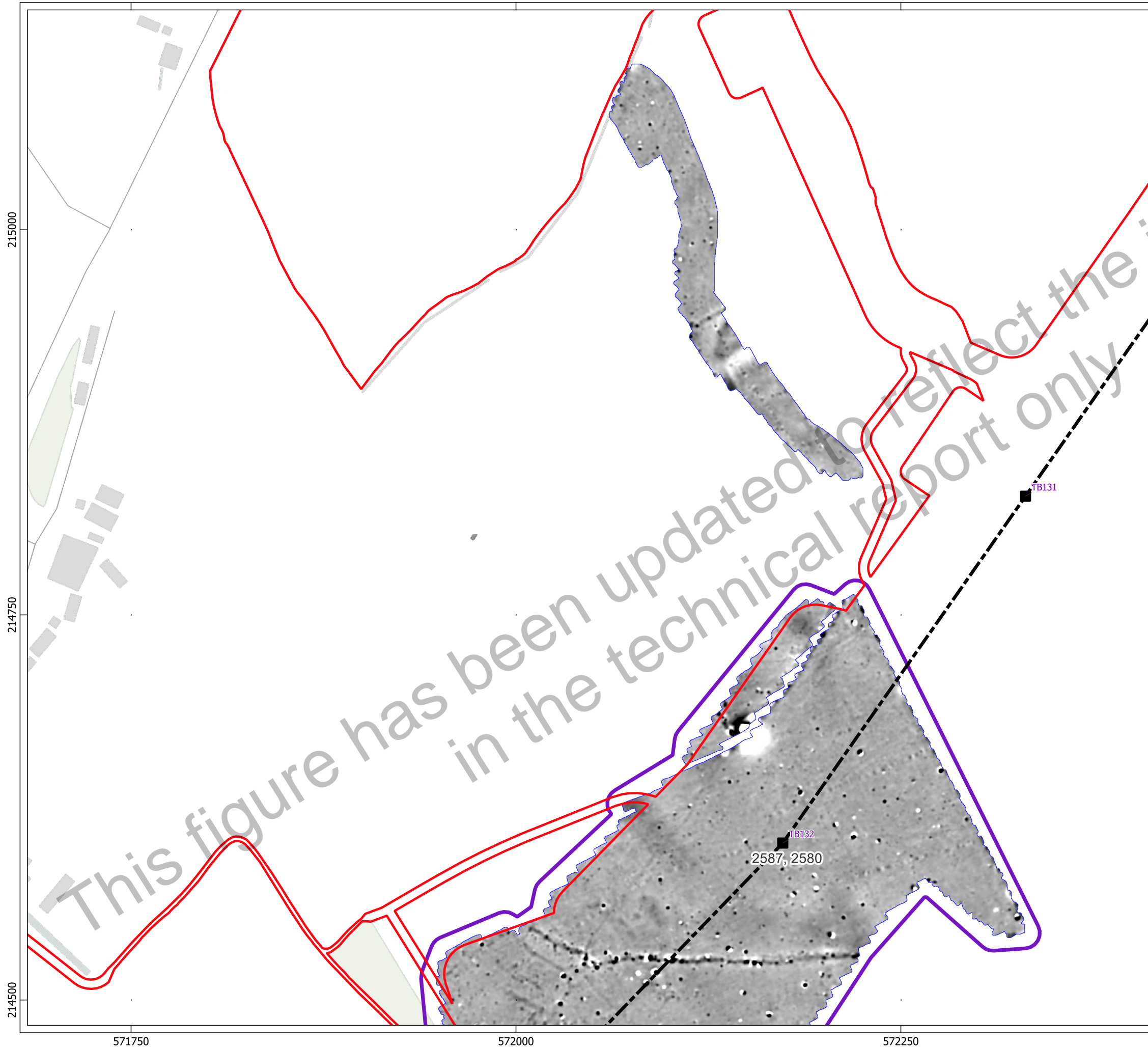
-  Order Limits
-  Geophysical Survey Area
-  Survey Extent
-  Proposed Overhead Line Alignment
-  Proposed Pylon Location

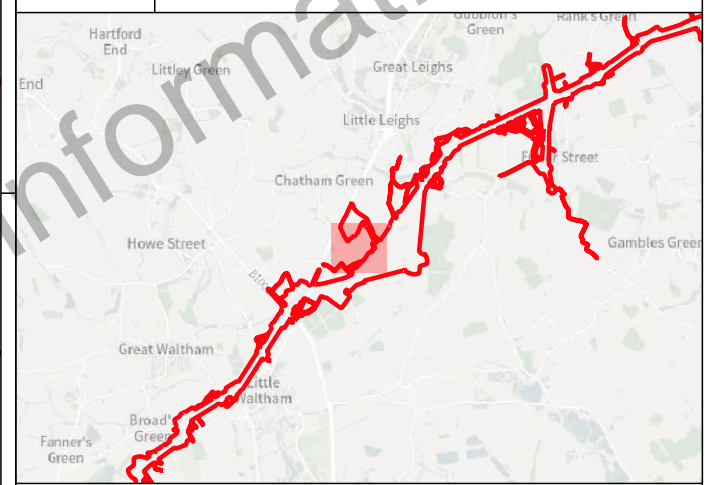
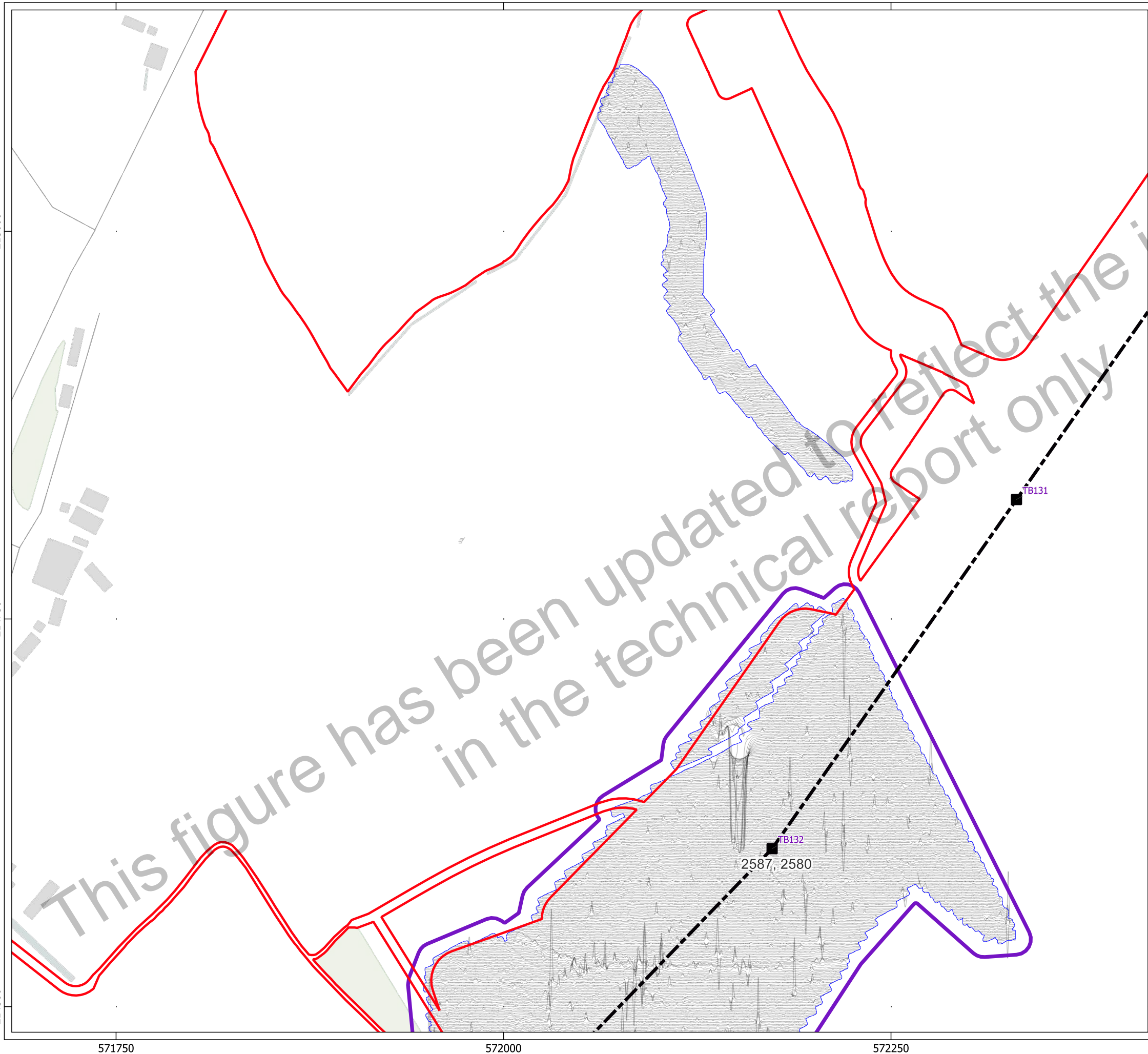


Contains Ordnance Survey data © Crown Copyright and database right 2026.

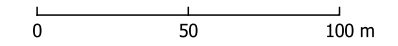
This material is for client report only © Headland Archaeology. No unauthorised reproduction.

Site:	EAGR23
Created by:	KS
Checked by:	KH
Version:	v1.2
Date:	27/01/2026
Scale:	1:2,500 @ A3





- Key**
- ▭ Order Limits
 - ▭ Geophysical Survey Area
 - ▭ Survey Extent
 - Proposed Overhead Line Alignment
 - Proposed Pylon Location
 - XY Trace (25nT/cm)



Contains Ordnance Survey data © Crown Copyright and database right 2026.
 This material is for client report only © Headland Archaeology. No unauthorised reproduction.

Site:	EAGR23
Created by:	KS
Checked by:	KH
Version:	v1.2
Date:	27/01/2026
Scale:	1:2,500 @ A3

215000

214750

214500

571750

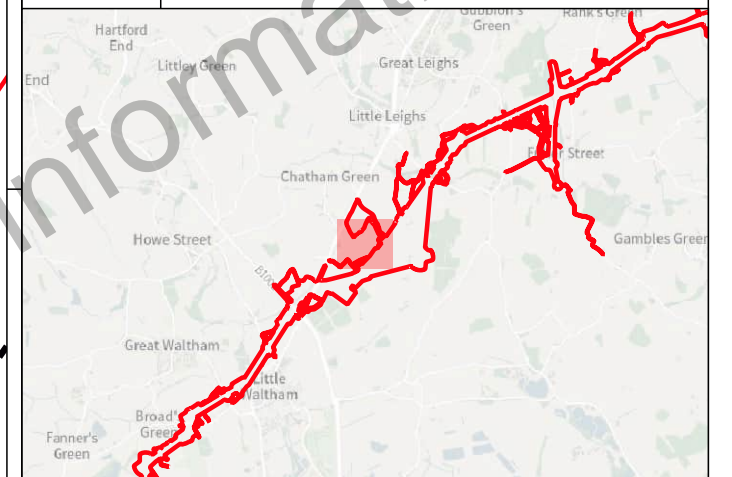
572000

572250

2587, 2580

TB131

TB132

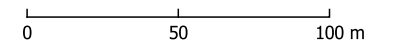


Key

- Order Limits
- Geophysical Survey Area
- Survey Extent
- Proposed Overhead Line Alignment
- Proposed Pylon Location

Geophys Interpretation

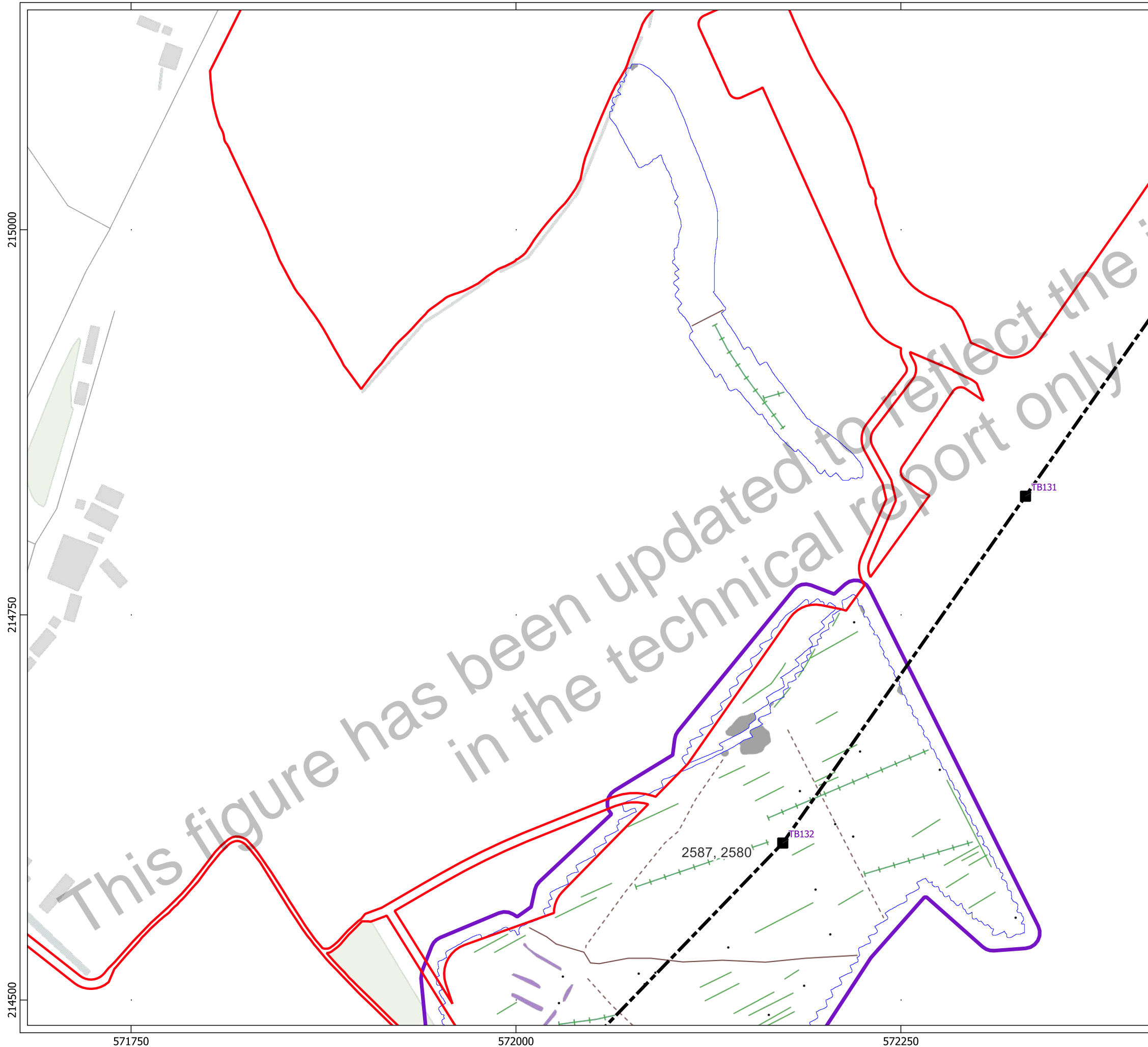
- Ferrous Objects
- Agriculture
- Field Boundary
- Possible Field Boundary
- Field Drain
- Magnetic Disturbance (Above Ground)
- Uncertain



Contains Ordnance Survey data © Crown Copyright and database right 2026.

This material is for client report only © Headland Archaeology. No unauthorised reproduction.

Site:	EAGR23
Created by:	KS
Checked by:	KH
Version:	v1.2
Date:	27/01/2026
Scale:	1:2,500 @ A3



215000

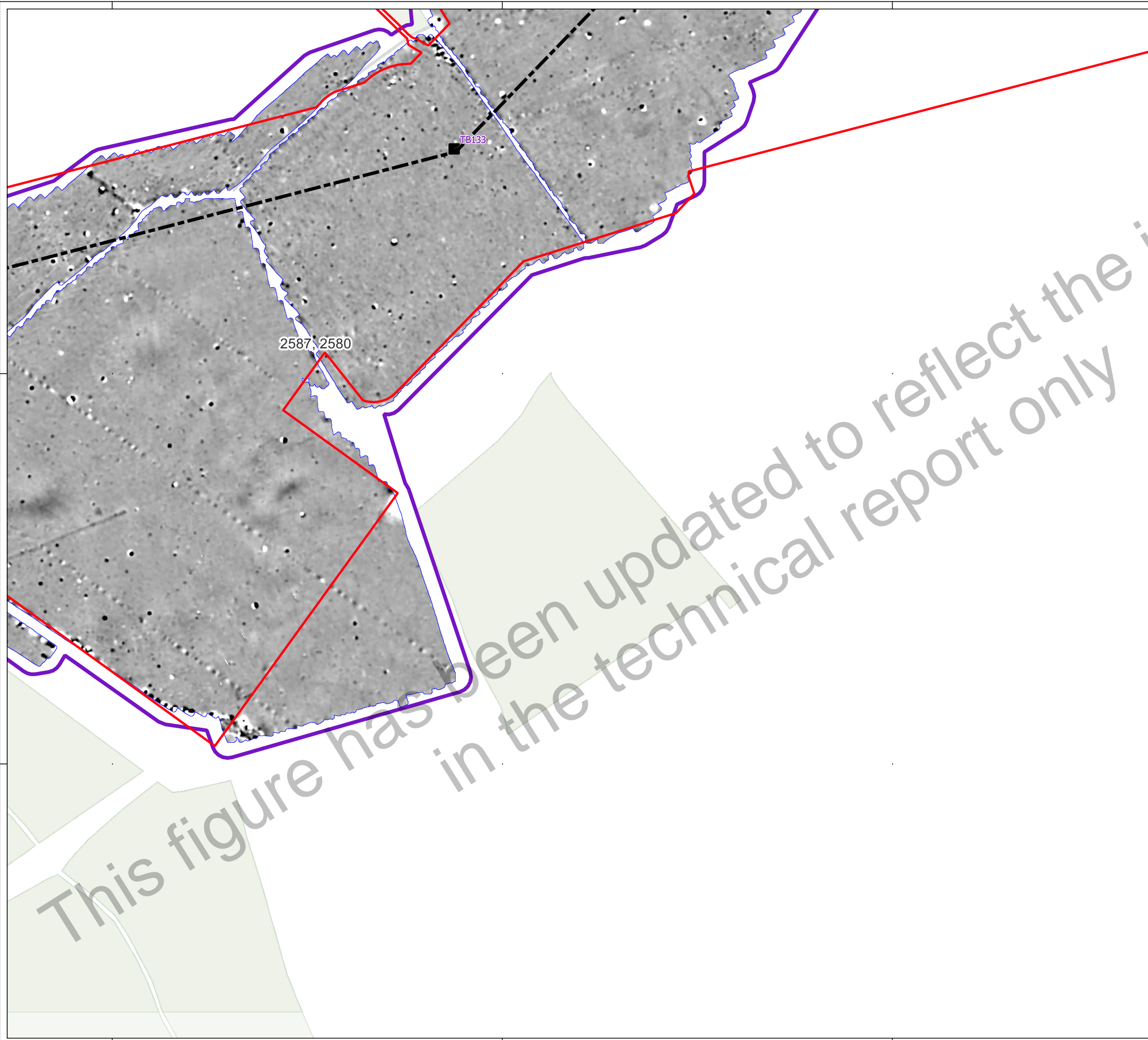
214750

214500

571750

572000

572250



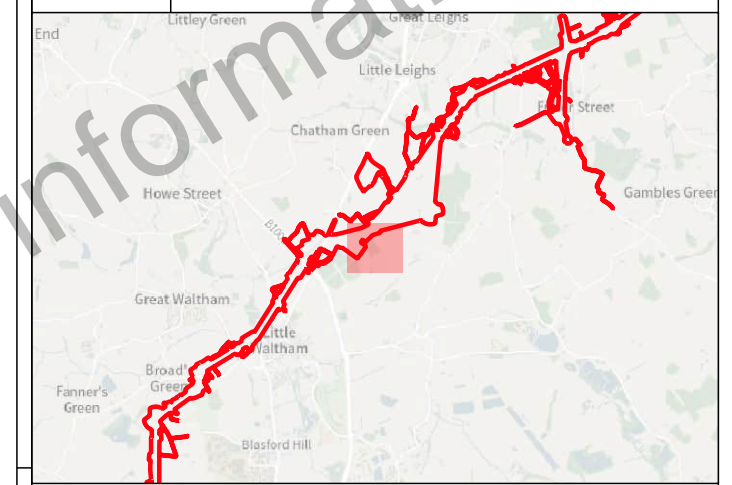
214250

214000

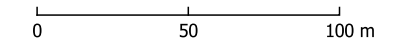
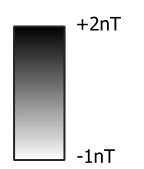
571750

572000

572250

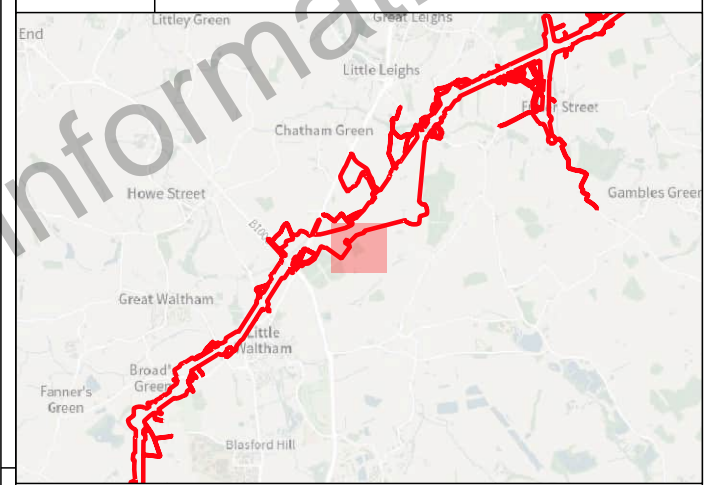
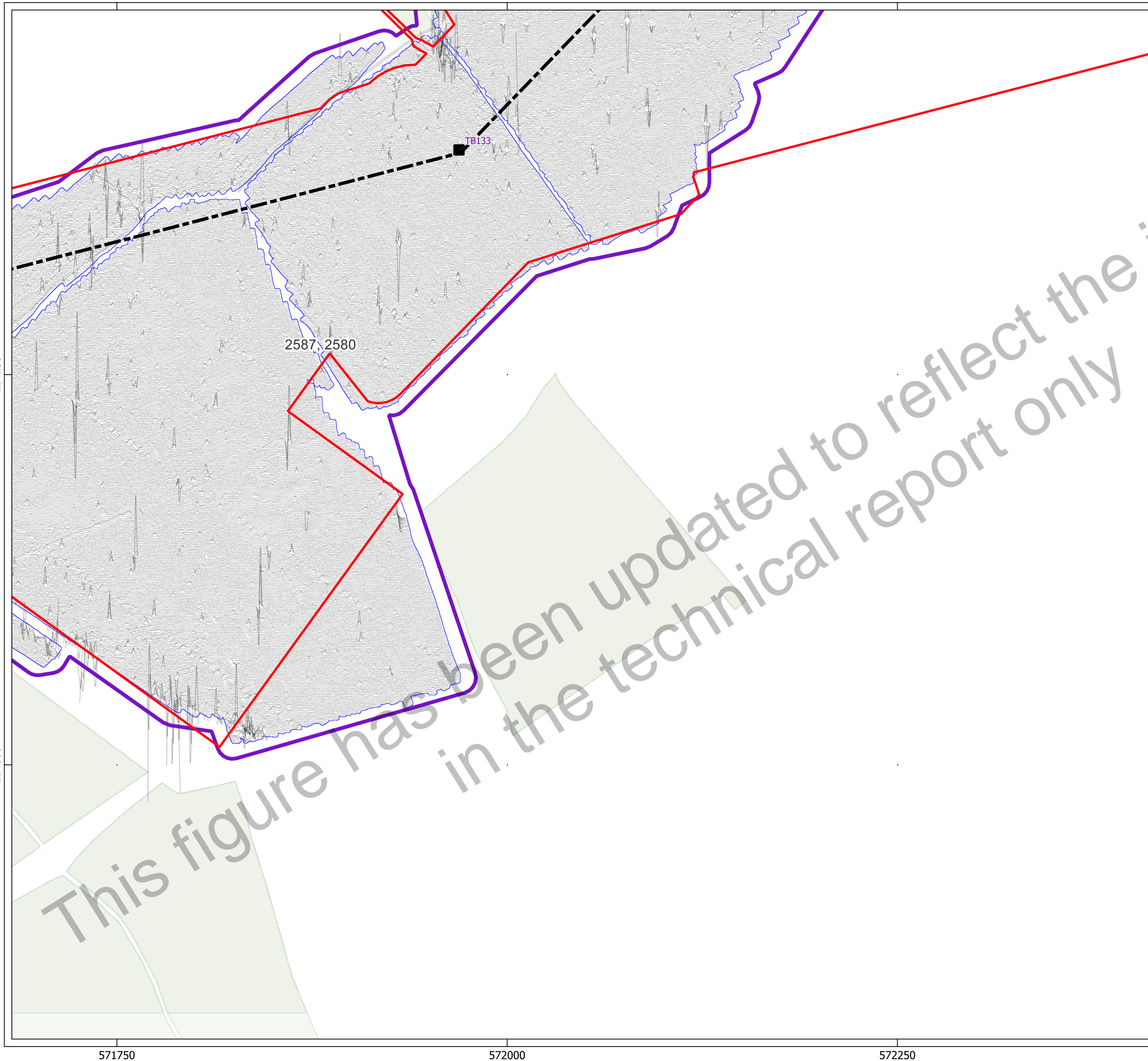


- Key**
- Order Limits
 - Geophysical Survey Area
 - Survey Extent
 - Proposed Overhead Line Alignment
 - Proposed Pylon Location

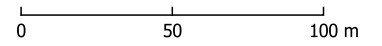


Contains Ordnance Survey data © Crown Copyright and database right 2026.
 This material is for client report only © Headland Archaeology. No unauthorised reproduction.

Site:	EAGR23
Created by:	KS
Checked by:	KH
Version:	v1.2
Date:	27/01/2026
Scale:	1:2,500 @ A3

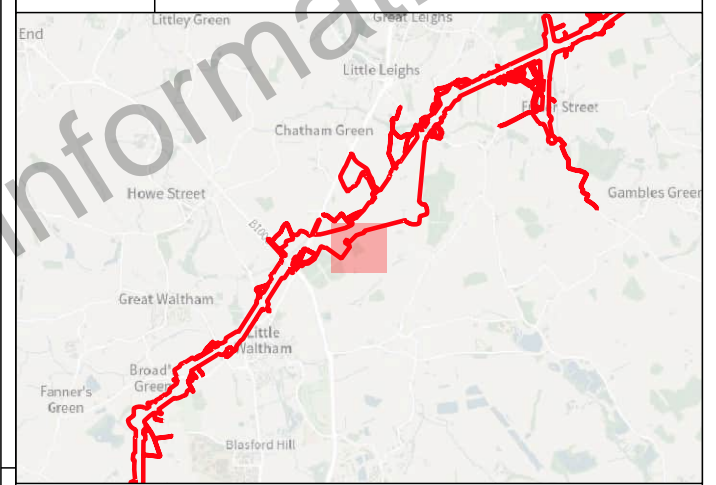
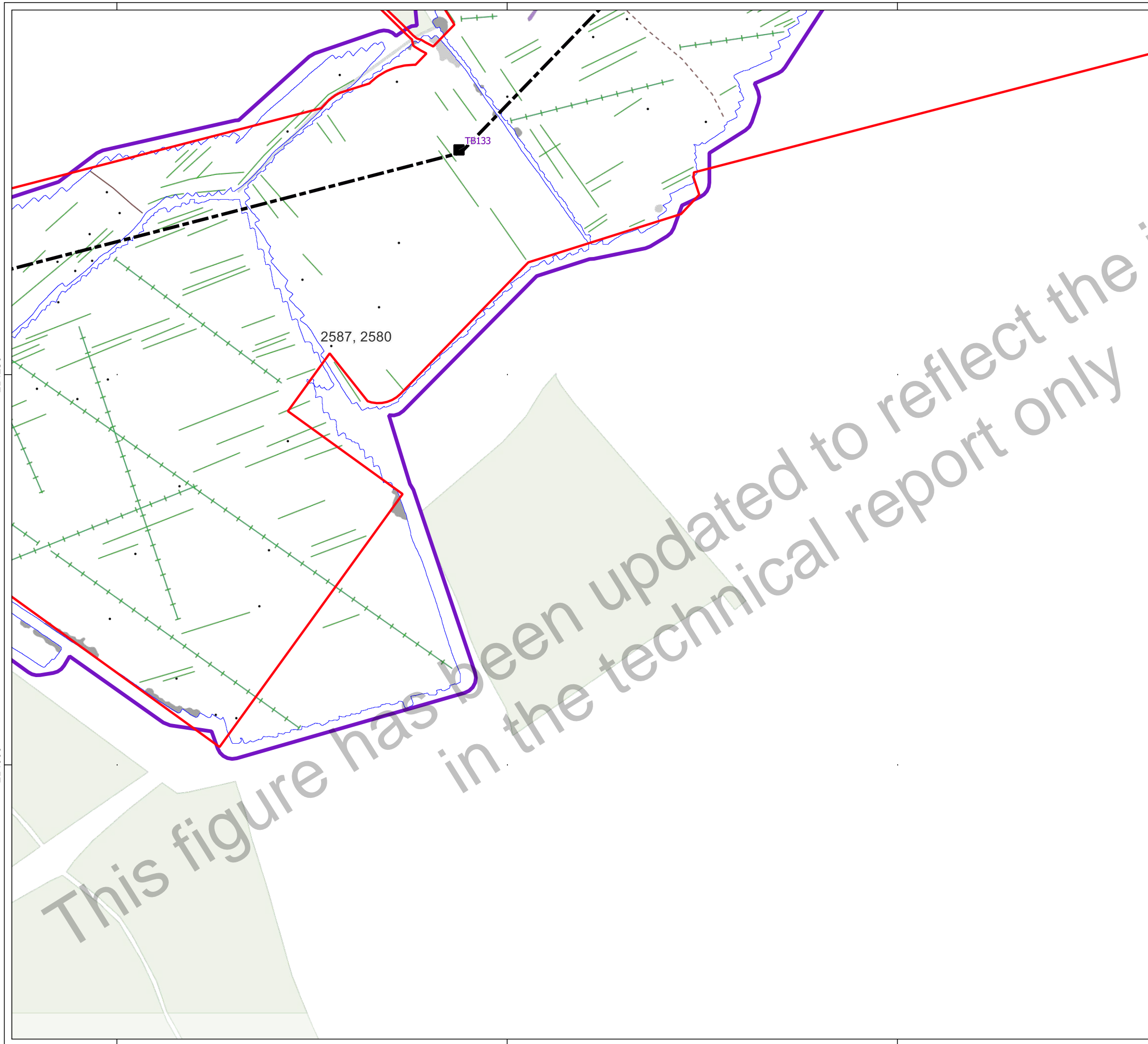


- Key**
- Order Limits
 - Geophysical Survey Area
 - Survey Extent
 - Proposed Overhead Line Alignment
 - Proposed Pylon Location
 - XY Trace (25nT/cm)



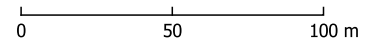
Contains Ordnance Survey data © Crown Copyright and database right 2026.
 This material is for client report only © Headland Archaeology. No unauthorised reproduction.

Site:	EAGR23
Created by:	KS
Checked by:	KH
Version:	v1.2
Date:	27/01/2026
Scale:	1:2,500 @ A3



Key

- Order Limits
 - Geophysical Survey Area
 - Survey Extent
 - Proposed Overhead Line Alignment
 - Proposed Pylon Location
- Geophys Interpretation**
- Ferrous Objects
 - Agriculture
 - Field Boundary
 - Possible Field Boundary
 - Field Drain
 - Magnetic Disturbance (Above Ground)
 - Magnetic Disturbance (Below Ground)
 - Uncertain



Contains Ordnance Survey data © Crown Copyright and database right 2026.
 This material is for client report only © Headland Archaeology. No unauthorised reproduction.

Site:	EAGR23
Created by:	KS
Checked by:	KH
Version:	v1.2
Date:	27/01/2026
Scale:	1:2,500 @ A3

214250

214000

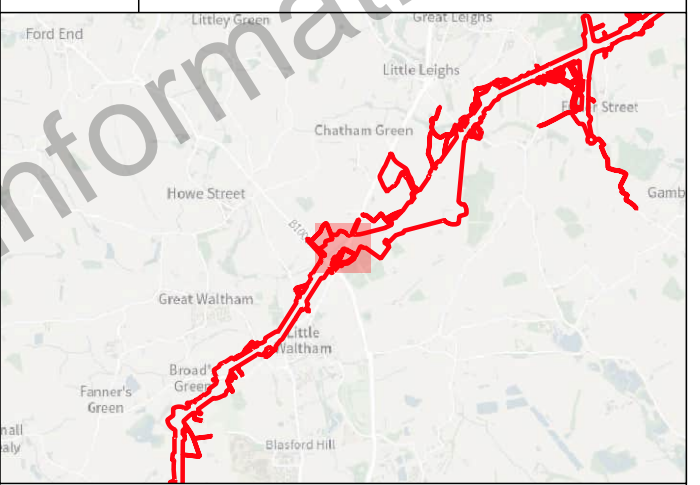
2587, 2580

TB133

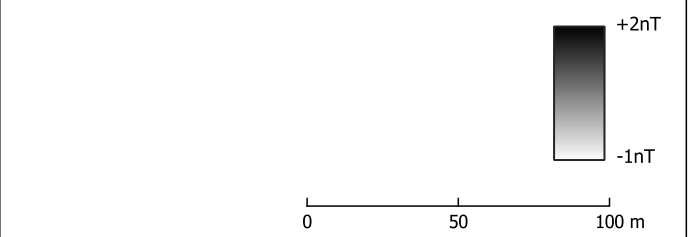
571750

572000

572250



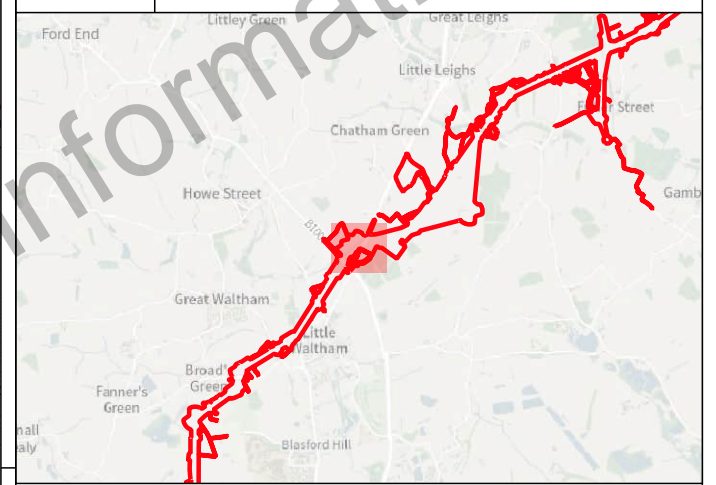
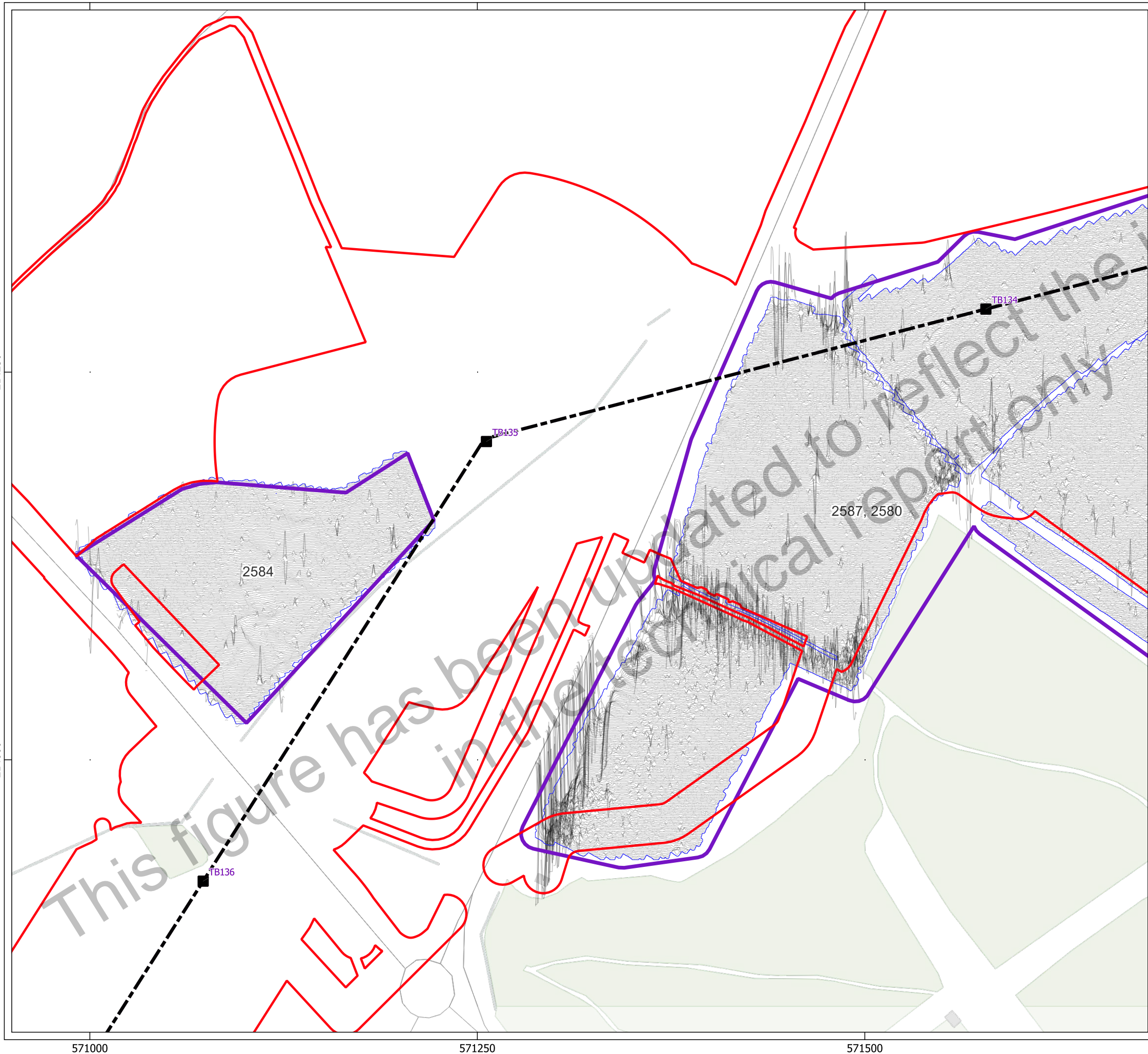
- Key**
- ▭ Order Limits
 - ▭ Geophysical Survey Area
 - ▭ Survey Extent
 - Proposed Overhead Line Alignment
 - Proposed Pylon Location



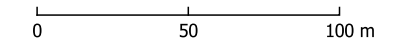
Contains Ordnance Survey data © Crown Copyright and database right 2026.
 This material is for client report only © Headland Archaeology. No unauthorised reproduction.

Site:	EAGR23
Created by:	KS
Checked by:	KH
Version:	v1.2
Date:	27/01/2026
Scale:	1:2,500 @ A3

This figure has been updated to reflect the information in the technical report only



- Key**
- ▭ Order Limits
 - ▭ Geophysical Survey Area
 - ▭ Survey Extent
 - Proposed Overhead Line Alignment
 - Proposed Pylon Location
 - XY Trace (25nT/cm)



Contains Ordnance Survey data © Crown Copyright and database right 2026.
 This material is for client report only © Headland Archaeology. No unauthorised reproduction.

Site:	EAGR23
Created by:	KS
Checked by:	KH
Version:	v1.2
Date:	27/01/2026
Scale:	1:2,500 @ A3

214250

214000

571000

571250

571500

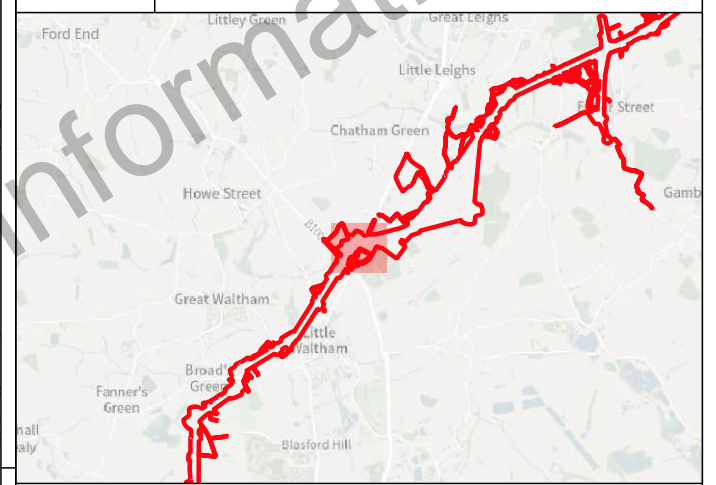
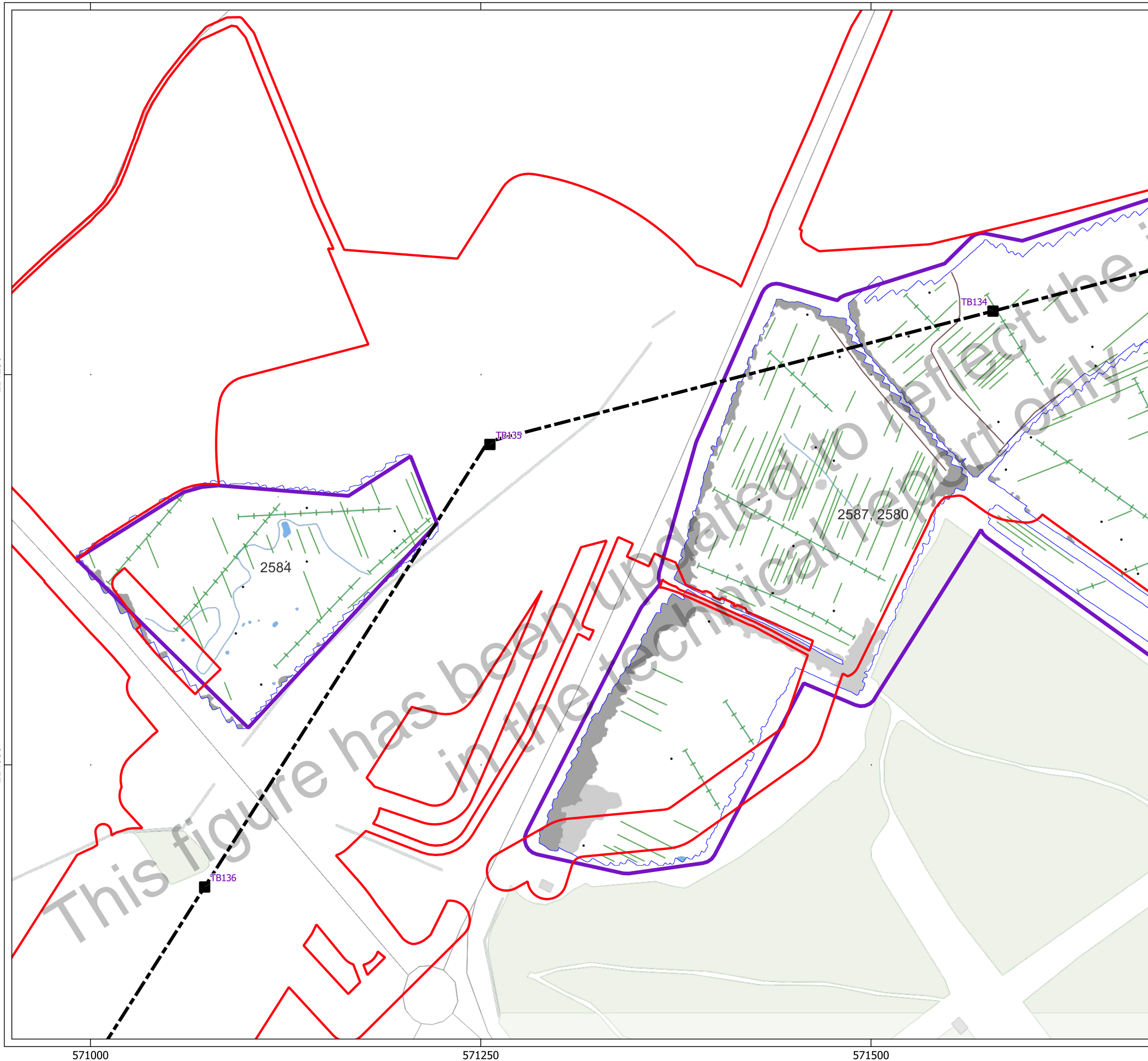
2584

2587, 2580

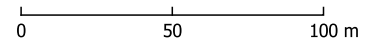
TB136

TB135

TB134



- Key**
- ▭ Order Limits
 - ▭ Geophysical Survey Area
 - ▭ Survey Extent
 - Proposed Overhead Line Alignment
 - Proposed Pylon Location
- Geophys Interpretation**
- Ferrous Objects
 - Agriculture
 - Field Boundary
 - + Field Drain
 - Natural
 - Magnetic Disturbance (Above Ground)
 - Magnetic Disturbance (Below Ground)
 - Natural



Contains Ordnance Survey data © Crown Copyright and database right 2026.
 This material is for client report only © Headland Archaeology. No unauthorised reproduction.

Site:	EAGR23
Created by:	KS
Checked by:	KH
Version:	v1.2
Date:	27/01/2026
Scale:	1:2,500 @ A3



208750

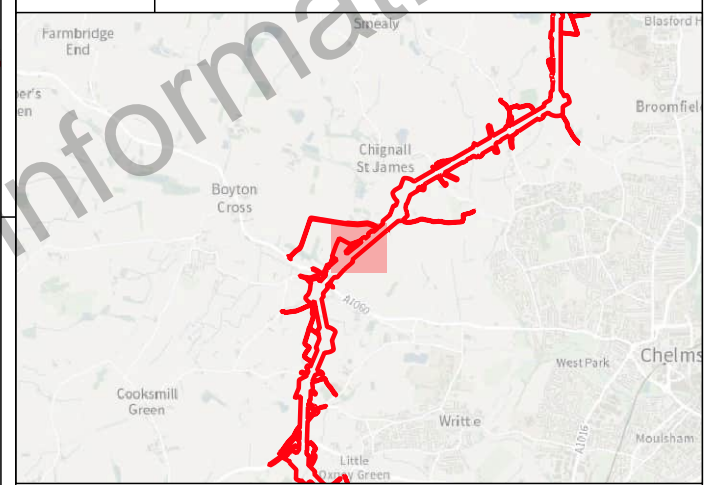
208500

208250

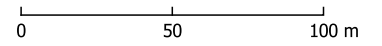
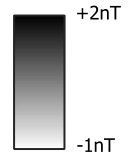
566250

566500

566750

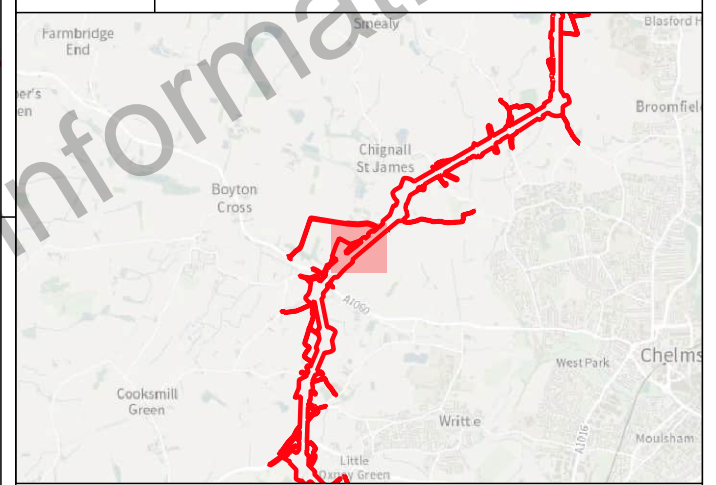



- Key**
- ▭ Order Limits
 - ▭ Geophysical Survey Area
 - ▭ Survey Extent
 - Proposed Overhead Line Alignment
 - Proposed Pylon Location

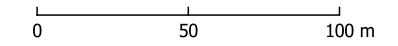


Contains Ordnance Survey data © Crown Copyright and database right 2026.
 This material is for client report only © Headland Archaeology. No unauthorised reproduction.

Site:	EAGR23
Created by:	KS
Checked by:	KH
Version:	v1.2
Date:	27/01/2026
Scale:	1:2,500 @ A3



- Key**
- ▭ Order Limits
 - ▭ Geophysical Survey Area
 - ▭ Survey Extent
 - Proposed Overhead Line Alignment
 - Proposed Pylon Location
 - XY Trace (25nT/cm)



Contains Ordnance Survey data © Crown Copyright and database right 2026.
 This material is for client report only © Headland Archaeology. No unauthorised reproduction.

Site:	EAGR23
Created by:	KS
Checked by:	KH
Version:	v1.2
Date:	27/01/2026
Scale:	1:2,500 @ A3

208750

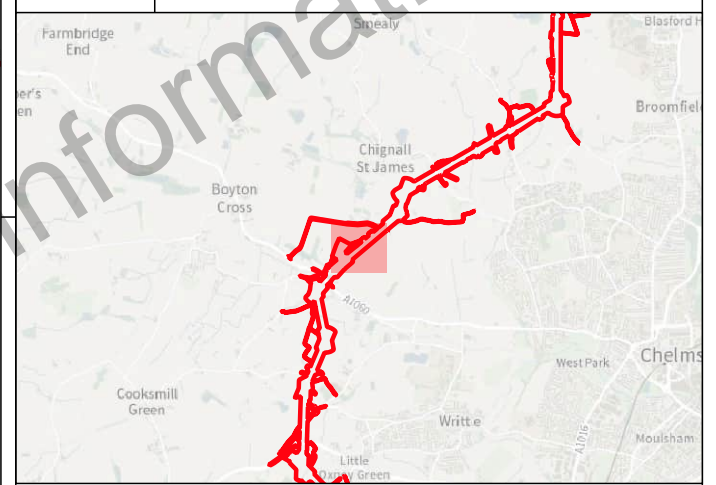
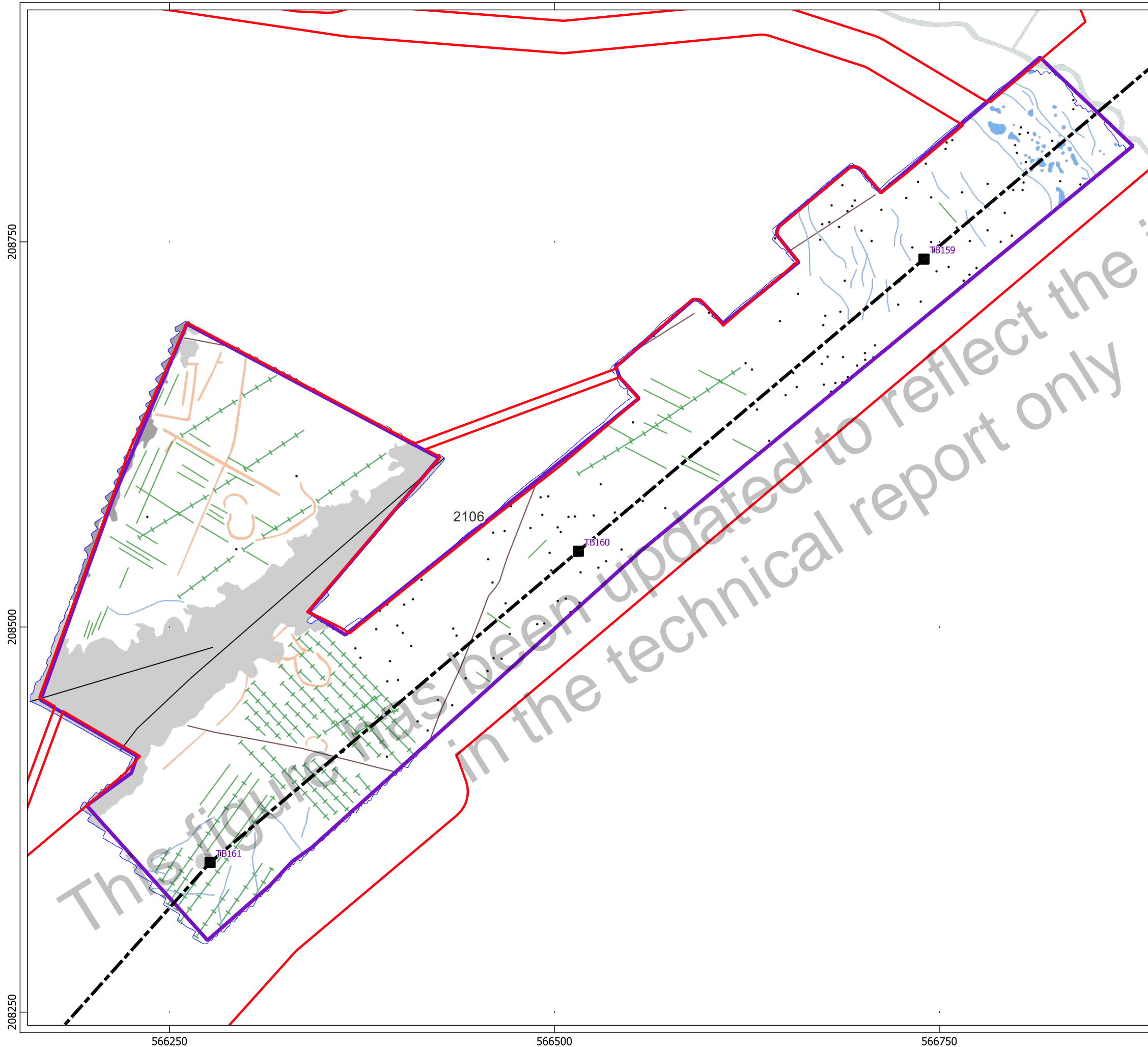
208500

208250

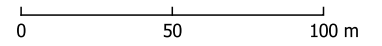
566250

566500

566750

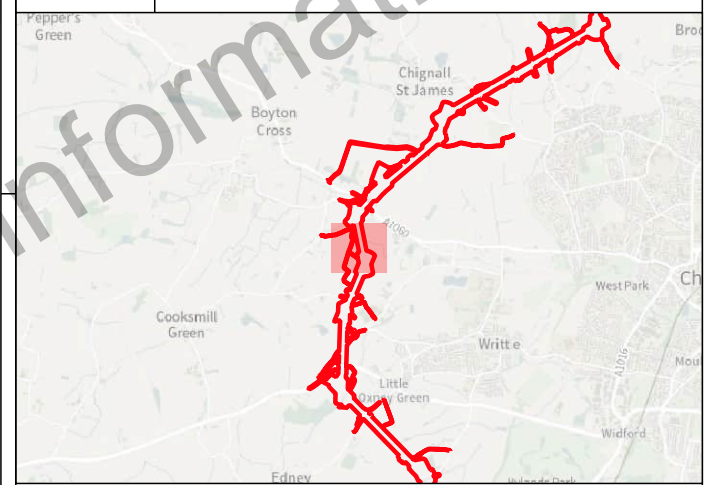


- Key**
- Order Limits
 - Geophysical Survey Area
 - Survey Extent
 - Proposed Overhead Line Alignment
 - Proposed Pylon Location
- Geophys Interpretation**
- Ferrous Objects
 - Agriculture
 - Field Boundary
 - Field Drain
 - Natural
 - Service
 - Magnetic Disturbance (Above Ground)
 - Magnetic Disturbance (Below Ground)
 - Natural
 - Possible Archaeology

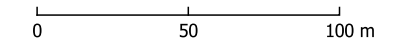
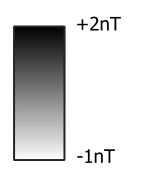


Contains Ordnance Survey data © Crown Copyright and database right 2026.
 This material is for client report only © Headland Archaeology. No unauthorised reproduction.

Site:	EAGR23
Created by:	KS
Checked by:	KH
Version:	v1.2
Date:	27/01/2026
Scale:	1:2,500 @ A3



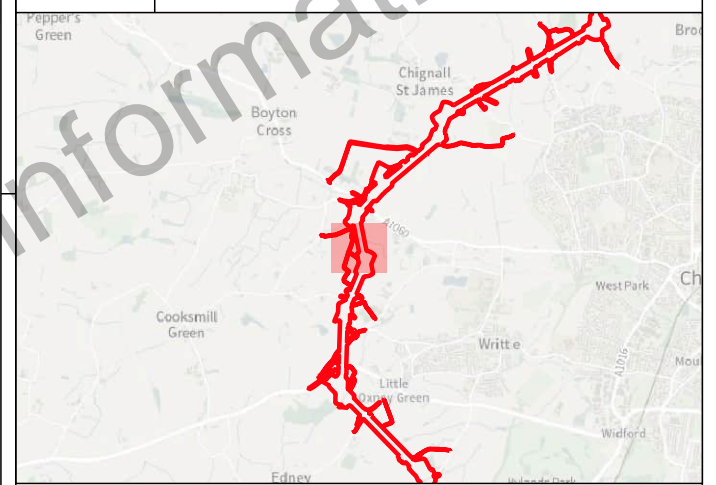
- Key**
- ▭ Order Limits
 - ▭ Geophysical Survey Area
 - ▭ Survey Extent
 - Proposed Overhead Line Alignment
 - Proposed Pylon Location



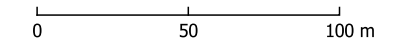
Contains Ordnance Survey data © Crown Copyright and database right 2026.
 This material is for client report only © Headland Archaeology. No unauthorised reproduction.

Site:	EAGR23
Created by:	KS
Checked by:	KH
Version:	v1.2
Date:	27/01/2026
Scale:	1:2,500 @ A3

This figure has been updated to reflect the information in the technical report only



- Key**
- Order Limits
 - Geophysical Survey Area
 - Survey Extent
 - Proposed Overhead Line Alignment
 - Proposed Pylon Location
 - XY Trace (25nT/cm)



Contains Ordnance Survey data © Crown Copyright and database right 2026.
 This material is for client report only © Headland Archaeology. No unauthorised reproduction.

Site:	EAGR23
Created by:	KS
Checked by:	KH
Version:	v1.2
Date:	27/01/2026
Scale:	1:2,500 @ A3

207750

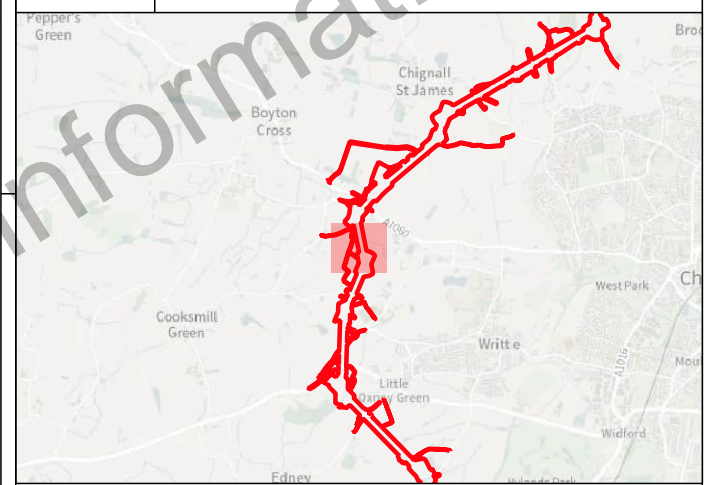
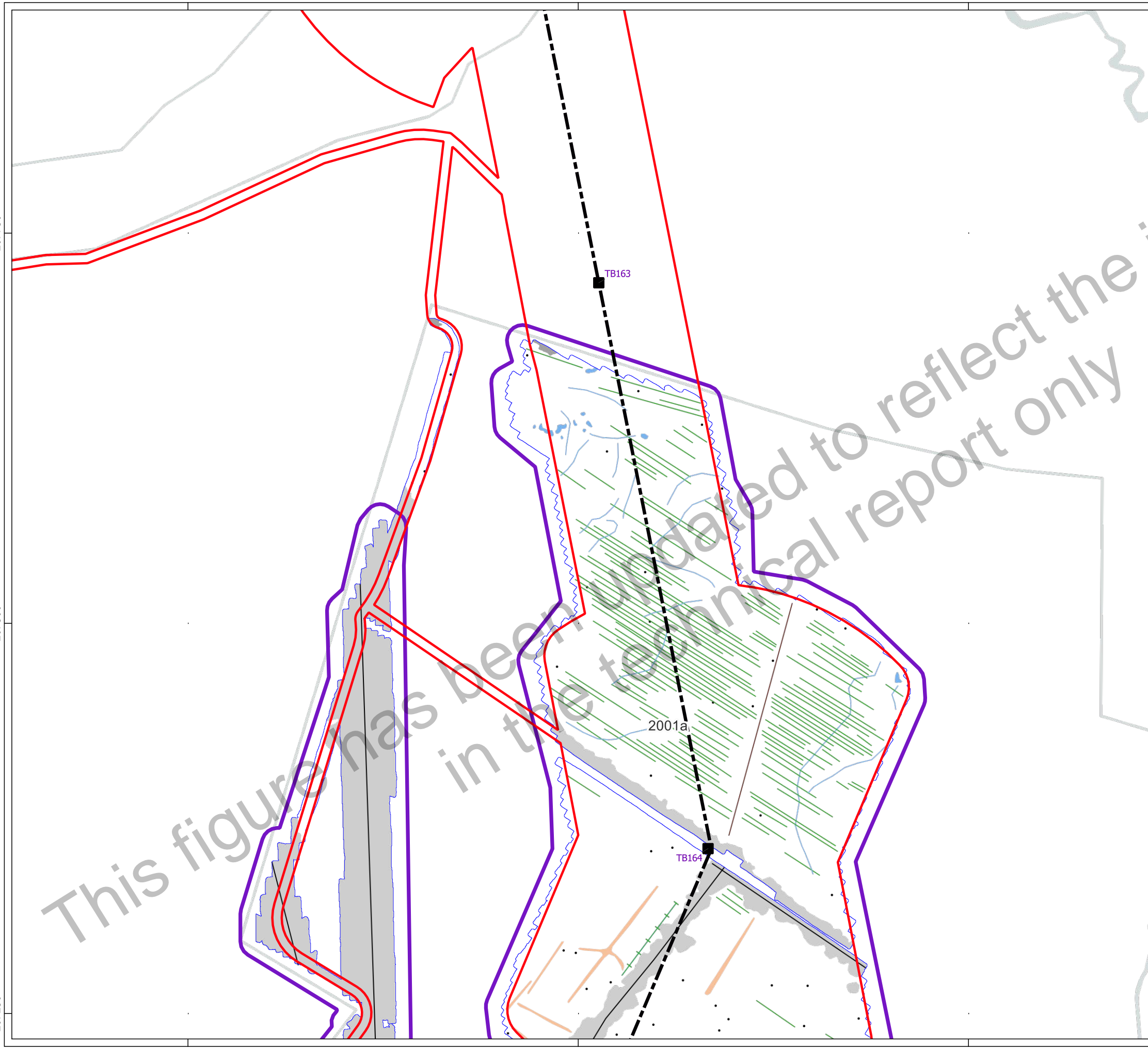
207500

207250

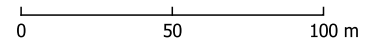
565750

566000

566250



- Key**
- Order Limits
 - Geophysical Survey Area
 - Survey Extent
 - Proposed Overhead Line Alignment
 - Proposed Pylon Location
- Geophys Interpretation**
- Ferrous Objects
 - Agriculture
 - Field Boundary
 - Field Drain
 - Natural
 - Service
 - Magnetic Disturbance (Above Ground)
 - Magnetic Disturbance (Below Ground)
 - Natural
 - Possible Archaeology



Contains Ordnance Survey data © Crown Copyright and database right 2026.
 This material is for client report only © Headland Archaeology. No unauthorised reproduction.

Site:	EAGR23
Created by:	KS
Checked by:	KH
Version:	v1.2
Date:	27/01/2026
Scale:	1:2,500 @ A3

207750

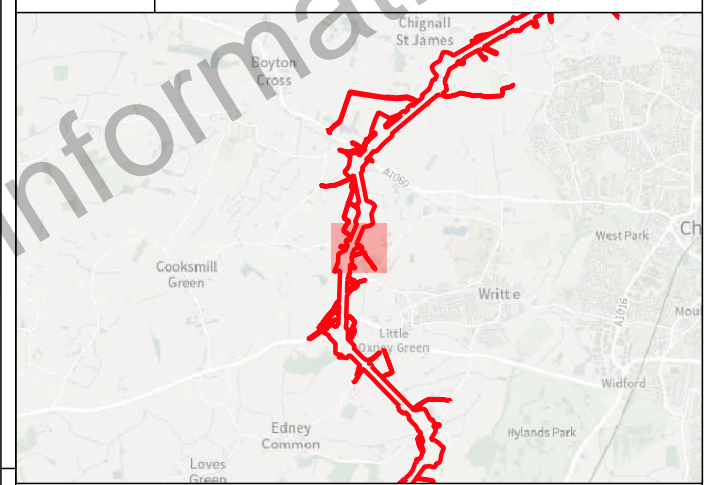
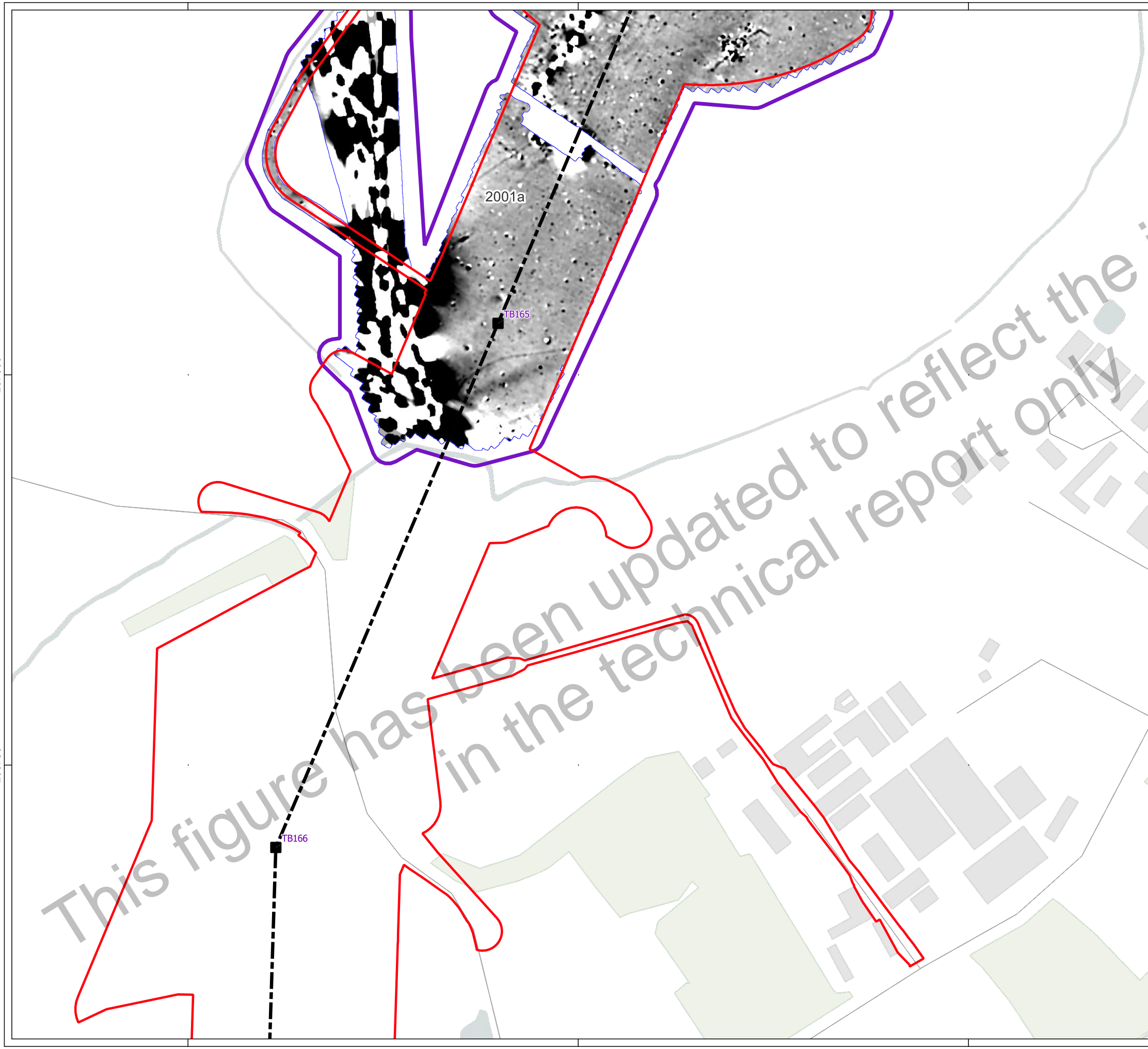
207500

207250

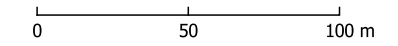
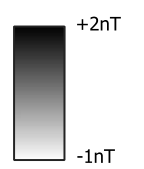
565750

566000

566250



- Key**
- Order Limits
 - Geophysical Survey Area
 - Survey Extent
 - Proposed Overhead Line Alignment
 - Proposed Pylon Location



Contains Ordnance Survey data © Crown Copyright and database right 2026.
 This material is for client report only © Headland Archaeology. No unauthorised reproduction.

Site:	EAGR23
Created by:	KS
Checked by:	KH
Version:	v1.2
Date:	27/01/2026
Scale:	1:2,500 @ A3

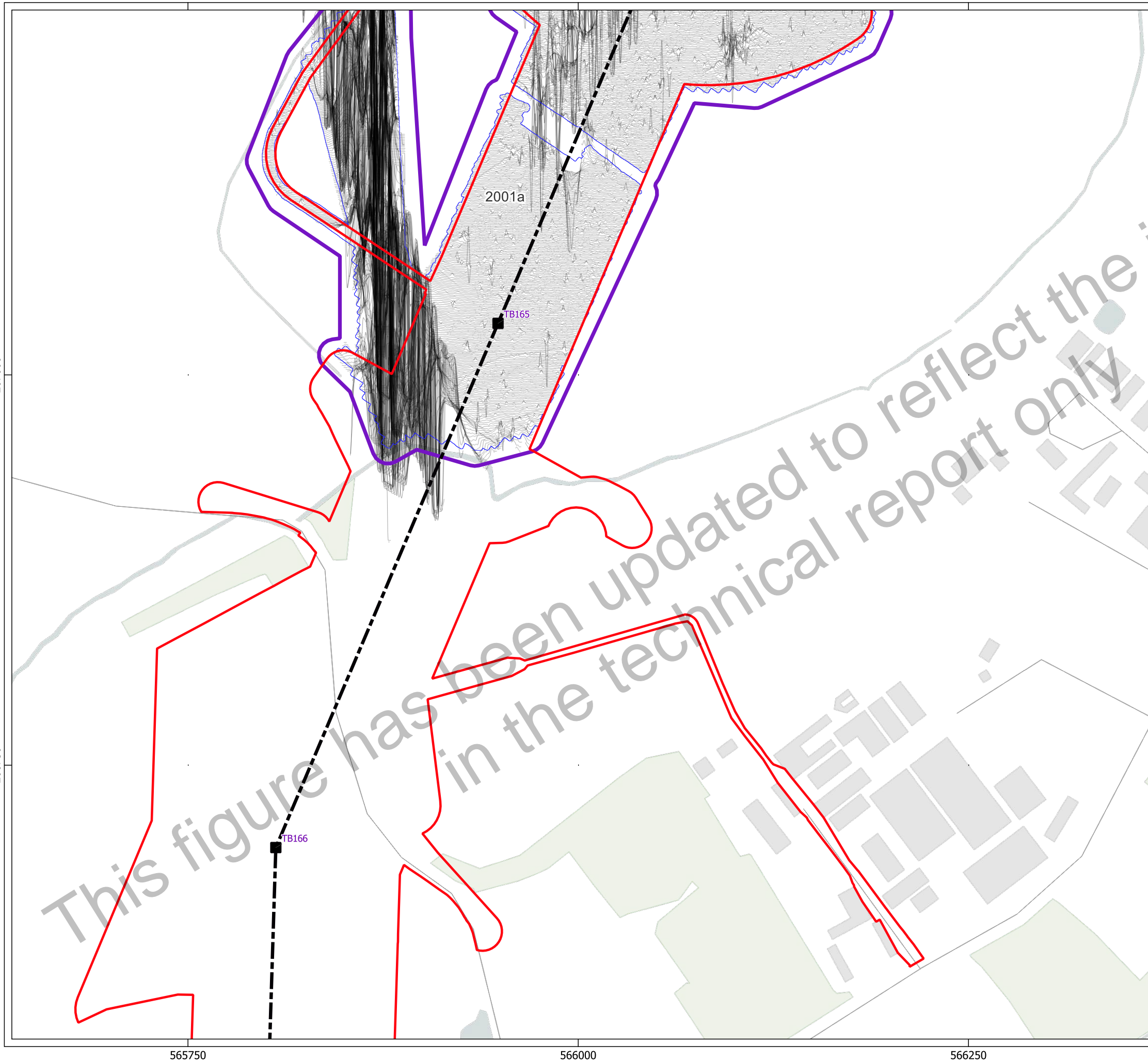
207000

206750

565750

566000

566250



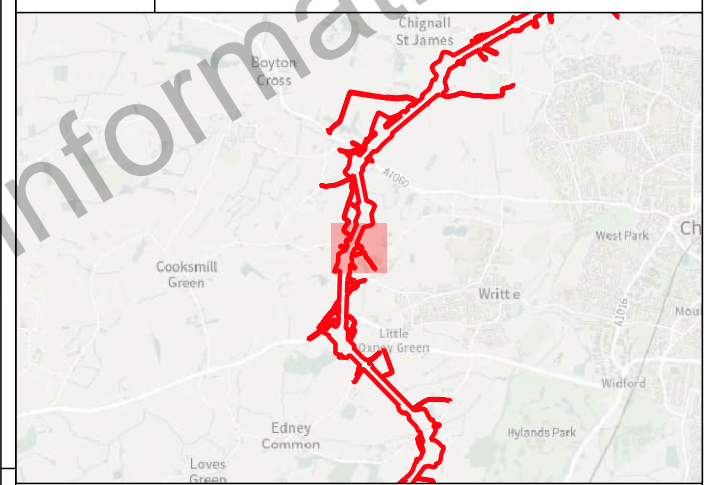
207000

206750

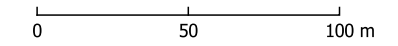
565750

566000

566250

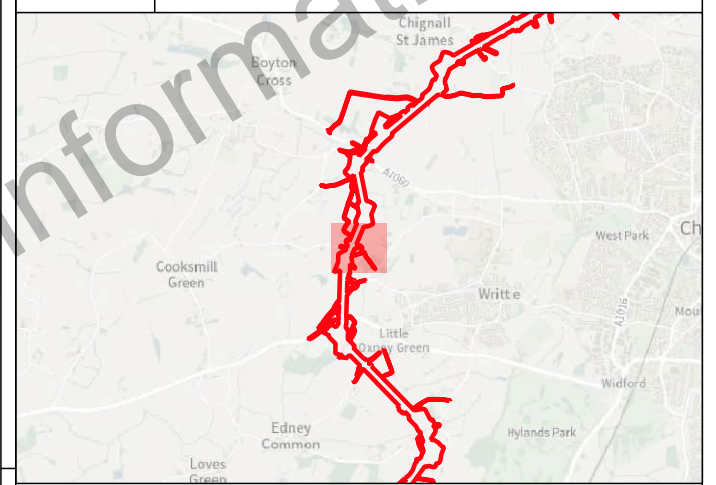
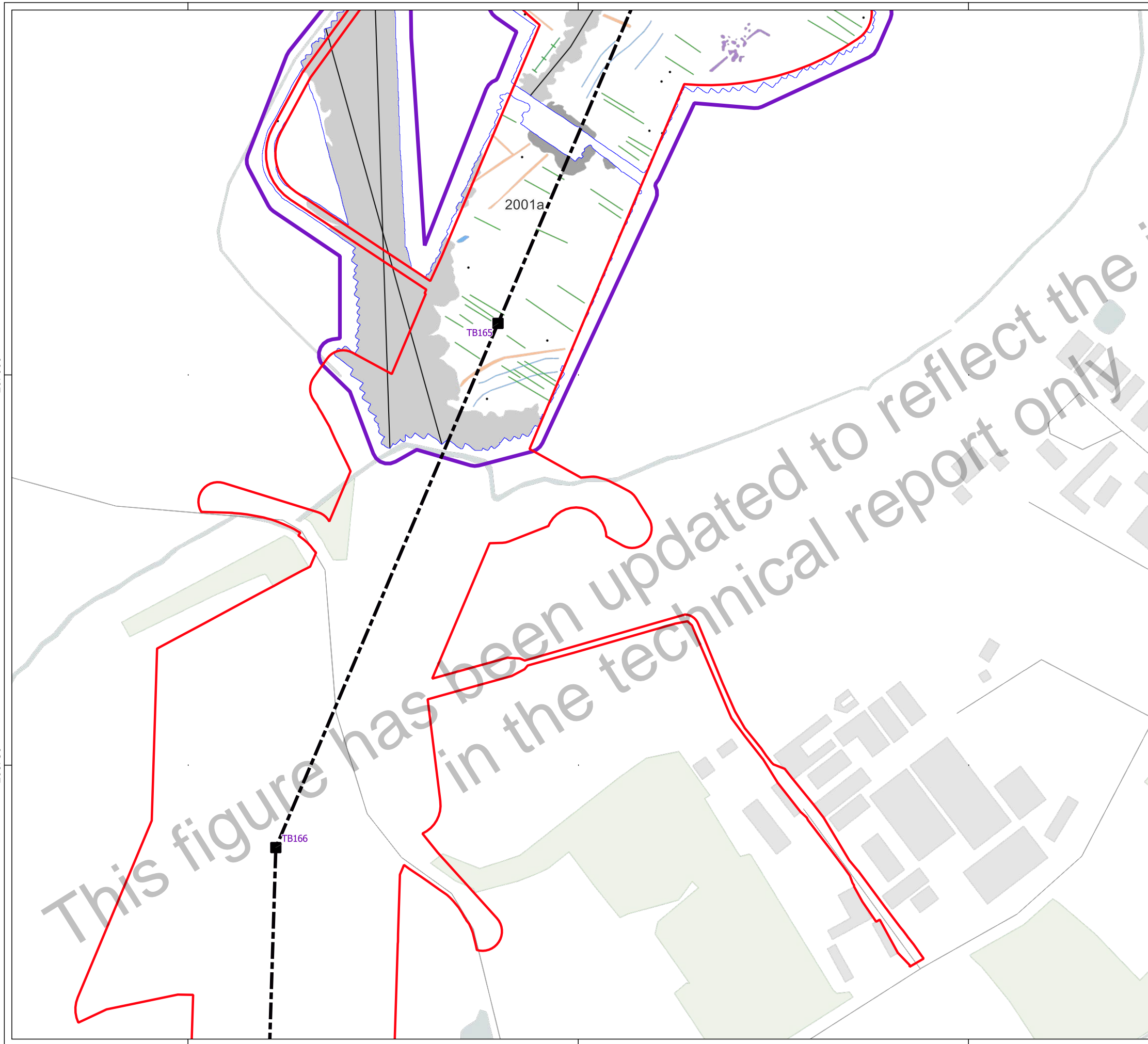


- Key**
- Order Limits
 - Geophysical Survey Area
 - Survey Extent
 - Proposed Overhead Line Alignment
 - Proposed Pylon Location
 - XY Trace (25nT/cm)

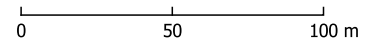


Contains Ordnance Survey data © Crown Copyright and database right 2026.
 This material is for client report only © Headland Archaeology. No unauthorised reproduction.

Site:	EAGR23
Created by:	KS
Checked by:	KH
Version:	v1.2
Date:	27/01/2026
Scale:	1:2,500 @ A3



- Key**
- Order Limits
 - Geophysical Survey Area
 - Survey Extent
 - Proposed Overhead Line Alignment
 - Proposed Pylon Location
- Geophys Interpretation**
- Ferrous Objects
 - Agriculture
 - Field Drain
 - Natural
 - Service
 - Magnetic Disturbance (Above Ground)
 - Magnetic Disturbance (Below Ground)
 - Natural
 - Possible Archaeology
 - Uncertain



Contains Ordnance Survey data © Crown Copyright and database right 2026.
 This material is for client report only © Headland Archaeology. No unauthorised reproduction.

Site:	EAGR23
Created by:	KS
Checked by:	KH
Version:	v1.2
Date:	27/01/2026
Scale:	1:2,500 @ A3

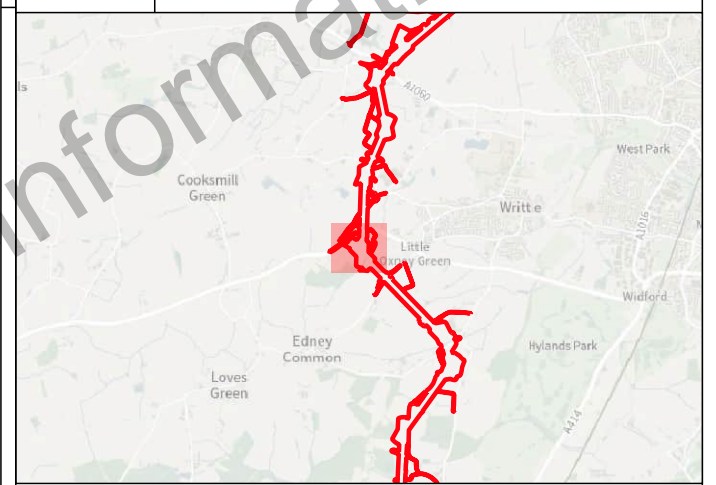
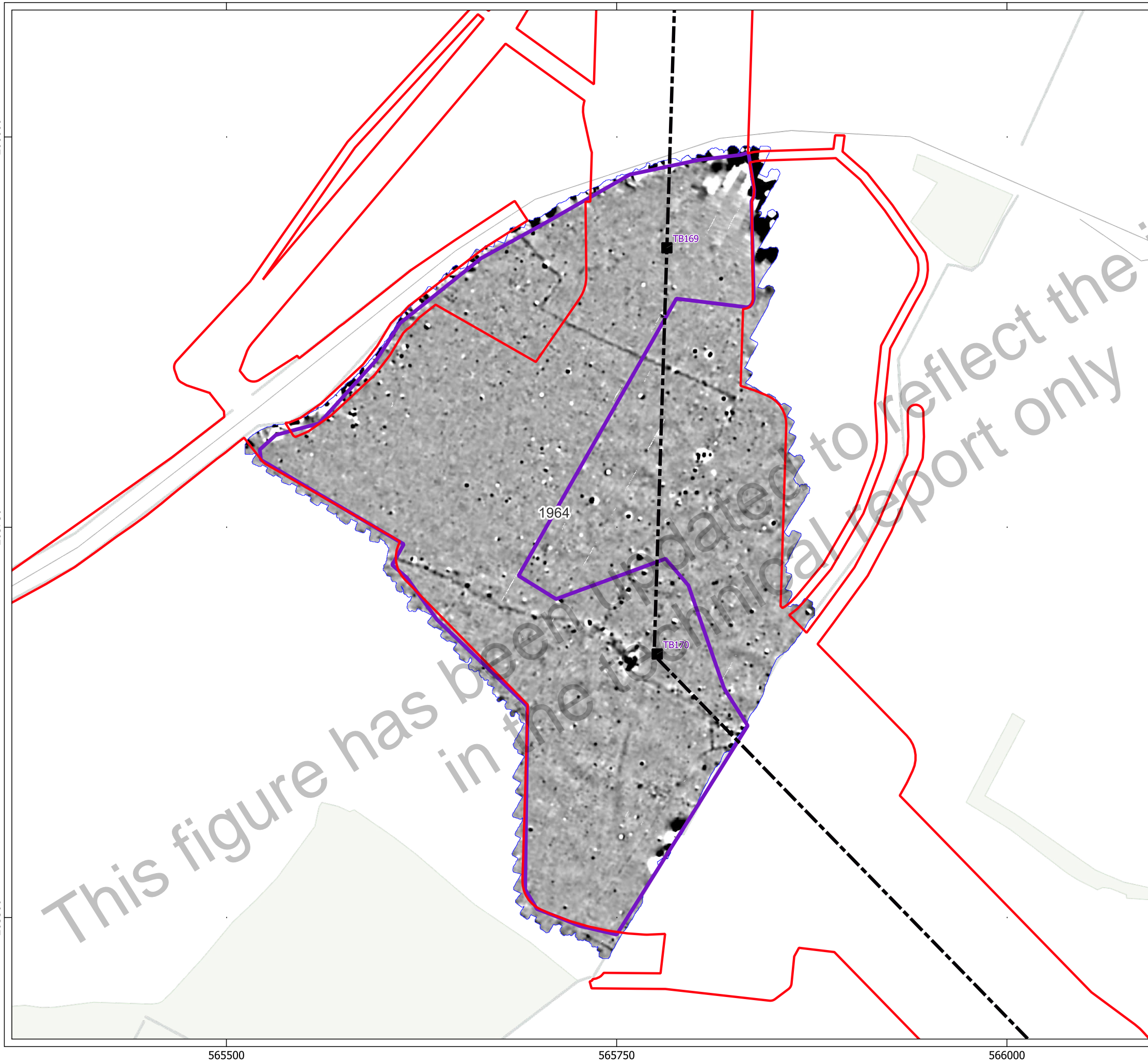
207000

206750

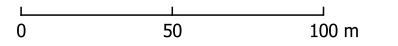
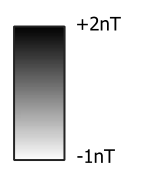
565750

566000

566250



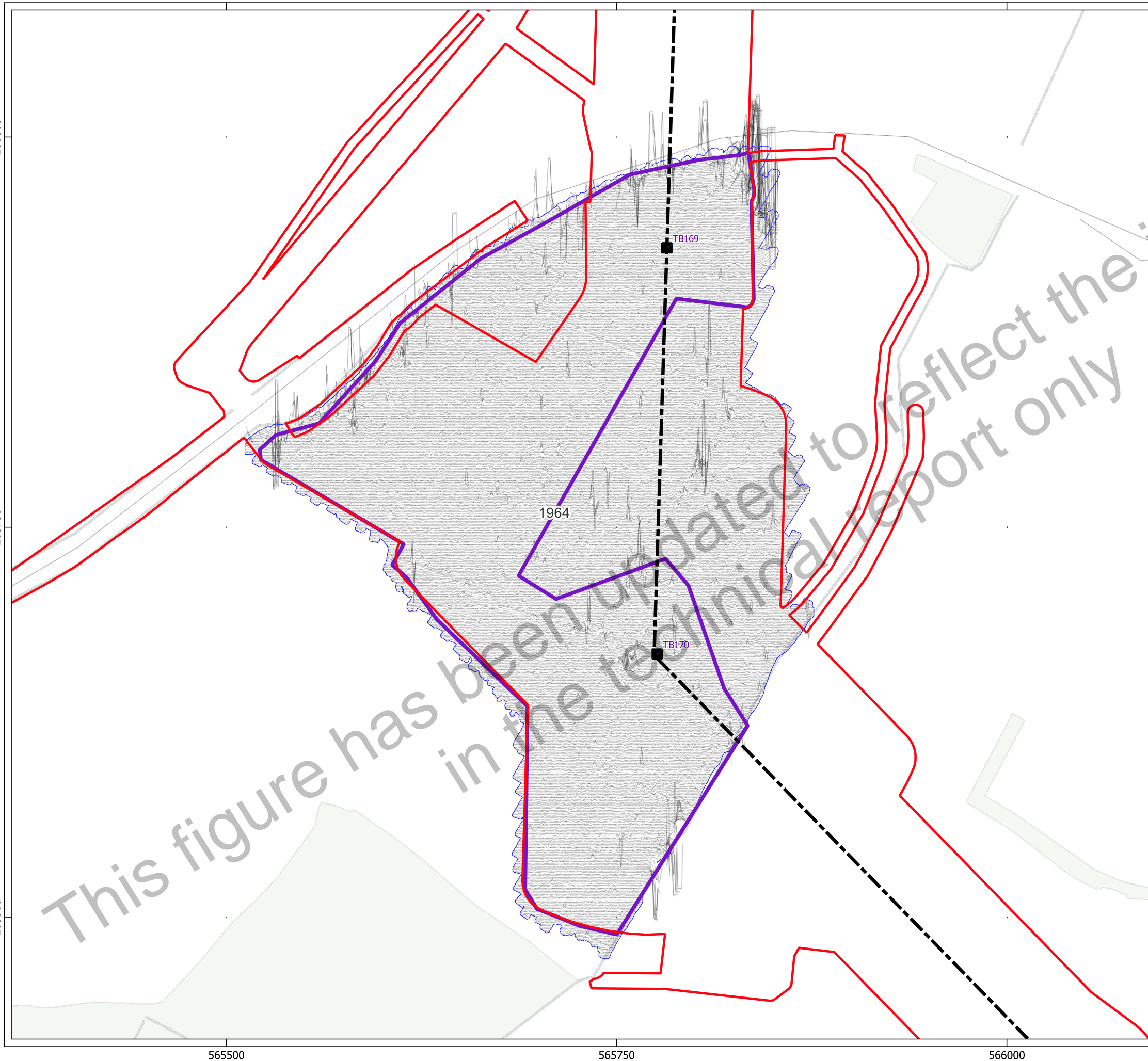
- Key**
- ▭ Order Limits
 - ▭ Geophysical Survey Area
 - ▭ Survey Extent
 - Proposed Overhead Line Alignment
 - Proposed Pylon Location



This figure has been updated to reflect the information in the technical report only

Contains Ordnance Survey data © Crown Copyright and database right 2026.
 This material is for client report only © Headland Archaeology. No unauthorised reproduction.

Site:	EAGR23
Created by:	KS
Checked by:	KH
Version:	v1.2
Date:	27/01/2026
Scale:	1:2,500 @ A3



206000

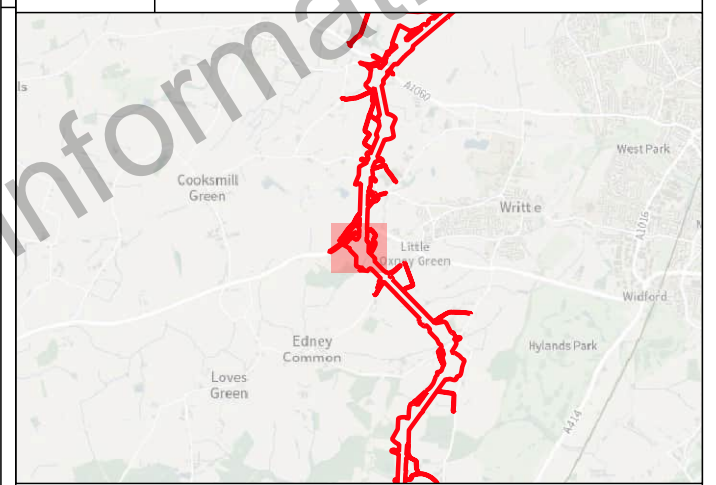
205750

205500

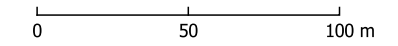
565500

565750

566000

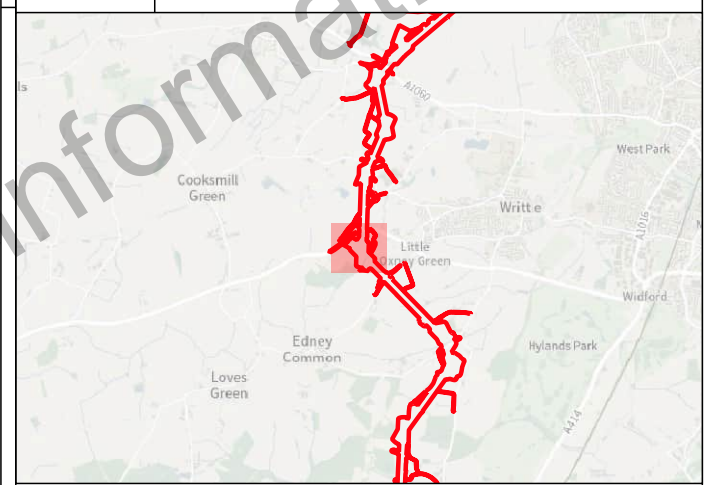
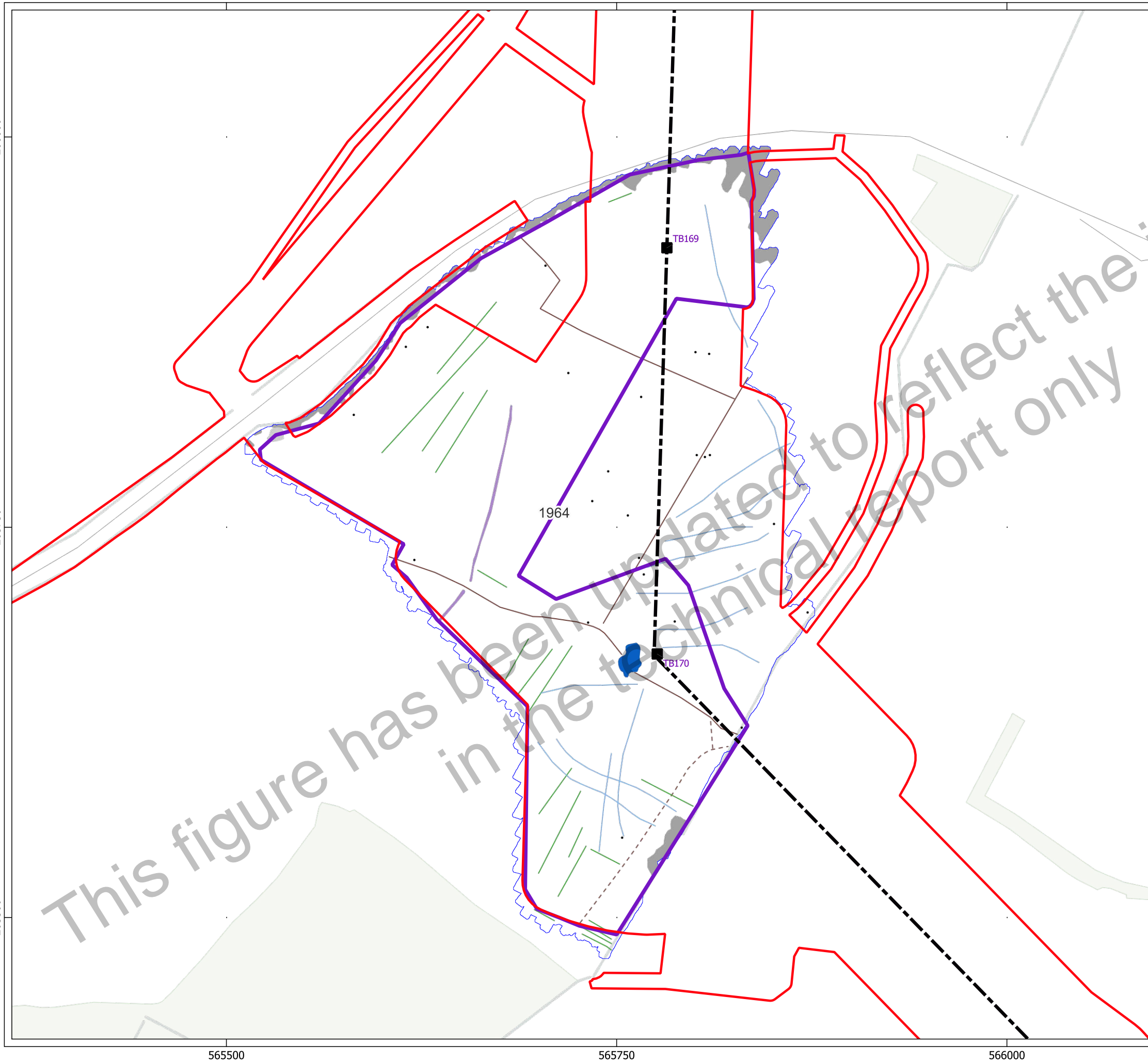


- Key**
- Order Limits
 - Geophysical Survey Area
 - Survey Extent
 - Proposed Overhead Line Alignment
 - Proposed Pylon Location
 - XY Trace (25nT/cm)

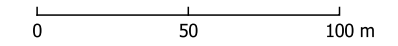


Contains Ordnance Survey data © Crown Copyright and database right 2026.
 This material is for client report only © Headland Archaeology. No unauthorised reproduction.

Site:	EAGR23
Created by:	KS
Checked by:	KH
Version:	v1.2
Date:	27/01/2026
Scale:	1:2,500 @ A3



- Key**
- Order Limits
 - Geophysical Survey Area
 - Survey Extent
 - Proposed Overhead Line Alignment
 - Proposed Pylon Location
- Geophys Interpretation**
- Ferrous Objects
 - Agriculture
 - Field Boundary
 - Possible Field Boundary
 - Natural
 - Magnetic Disturbance (Above Ground)
 - Magnetic Disturbance (Below Ground)
 - Uncertain
 - Former Pond



Contains Ordnance Survey data © Crown Copyright and database right 2026.
 This material is for client report only © Headland Archaeology. No unauthorised reproduction.

Site:	EAGR23
Created by:	KS
Checked by:	KH
Version:	v1.2
Date:	27/01/2026
Scale:	1:2,500 @ A3

206000

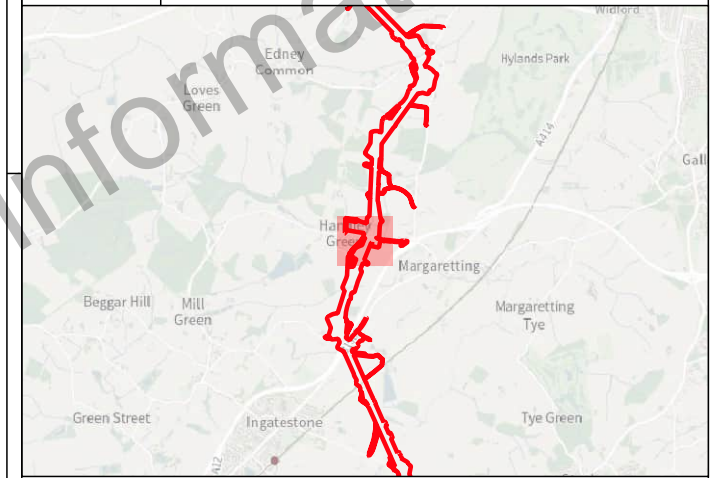
205750

205500

565500

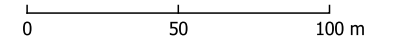
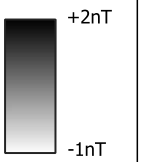
565750

566000



Key

- ▭ Order Limits
- ▭ Geophysical Survey Area
- ▭ Survey Extent
- Proposed Overhead Line Alignment
- Proposed Pylon Location



Contains Ordnance Survey data © Crown Copyright and database right 2026.

This material is for client report only © Headland Archaeology. No unauthorised reproduction.

Site:	EAGR23
Created by:	KS
Checked by:	KH
Version:	v1.2
Date:	27/01/2026
Scale:	1:2,500 @ A3

202250

202000

201750

1686

TB181

1818

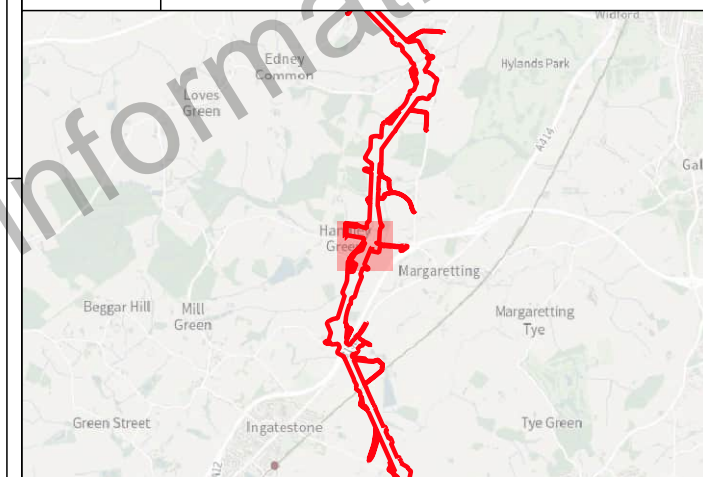
TB182

566000

566250

566500

This figure has been updated to reflect the information in the technical report only



202250

202000

201750

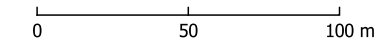
1686

TB181

1818

TB182

- Key
- ▭ Order Limits
 - ▭ Geophysical Survey Area
 - ▭ Survey Extent
 - Proposed Overhead Line Alignment
 - Proposed Pylon Location
 - XY Trace (25nT/cm)



Contains Ordnance Survey data © Crown Copyright and database right 2026.
This material is for client report only © Headland Archaeology. No unauthorised reproduction.

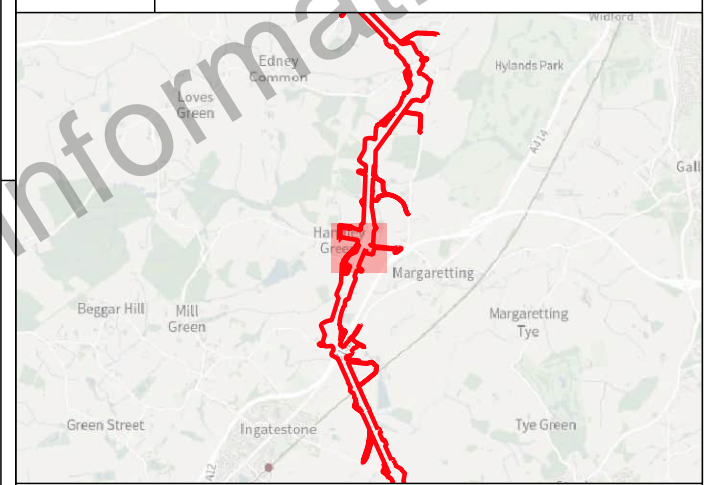
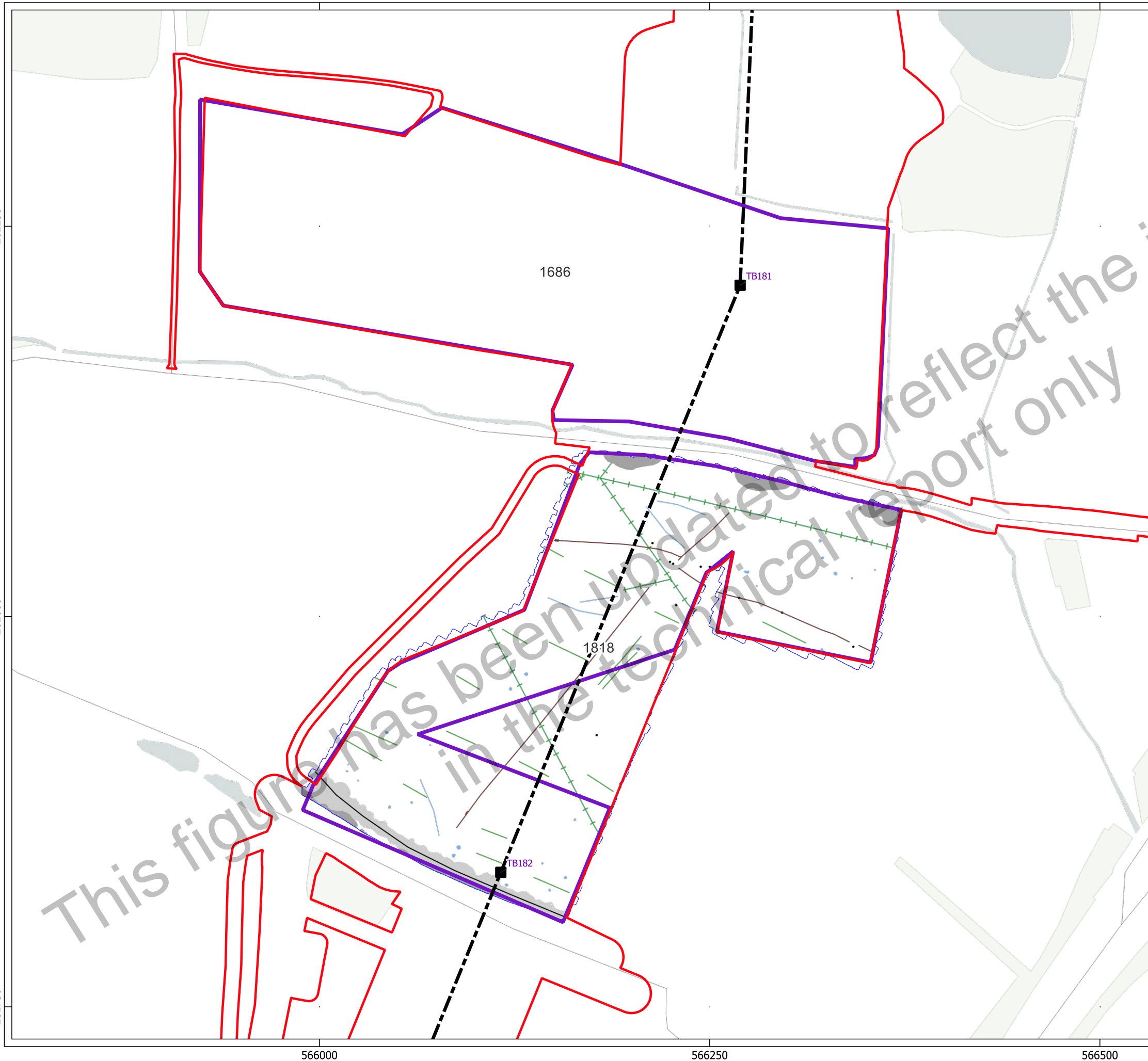
Site:	EAGR23
Created by:	KS
Checked by:	KH
Version:	v1.2
Date:	27/01/2026
Scale:	1:2,500 @ A3

566000

566250

566500

This figure has been updated to reflect the information in the technical report only



Key

- ▭ Order Limits
- ▭ Geophysical Survey Area
- ▭ Survey Extent
- Proposed Overhead Line Alignment
- Proposed Pylon Location

Geophys Interpretation

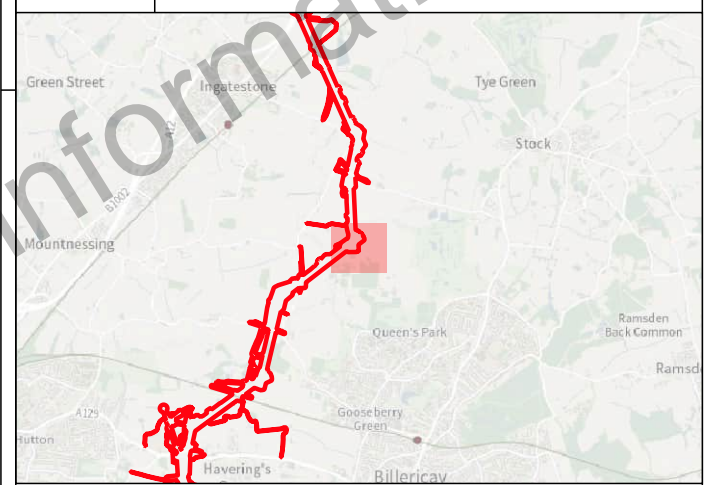
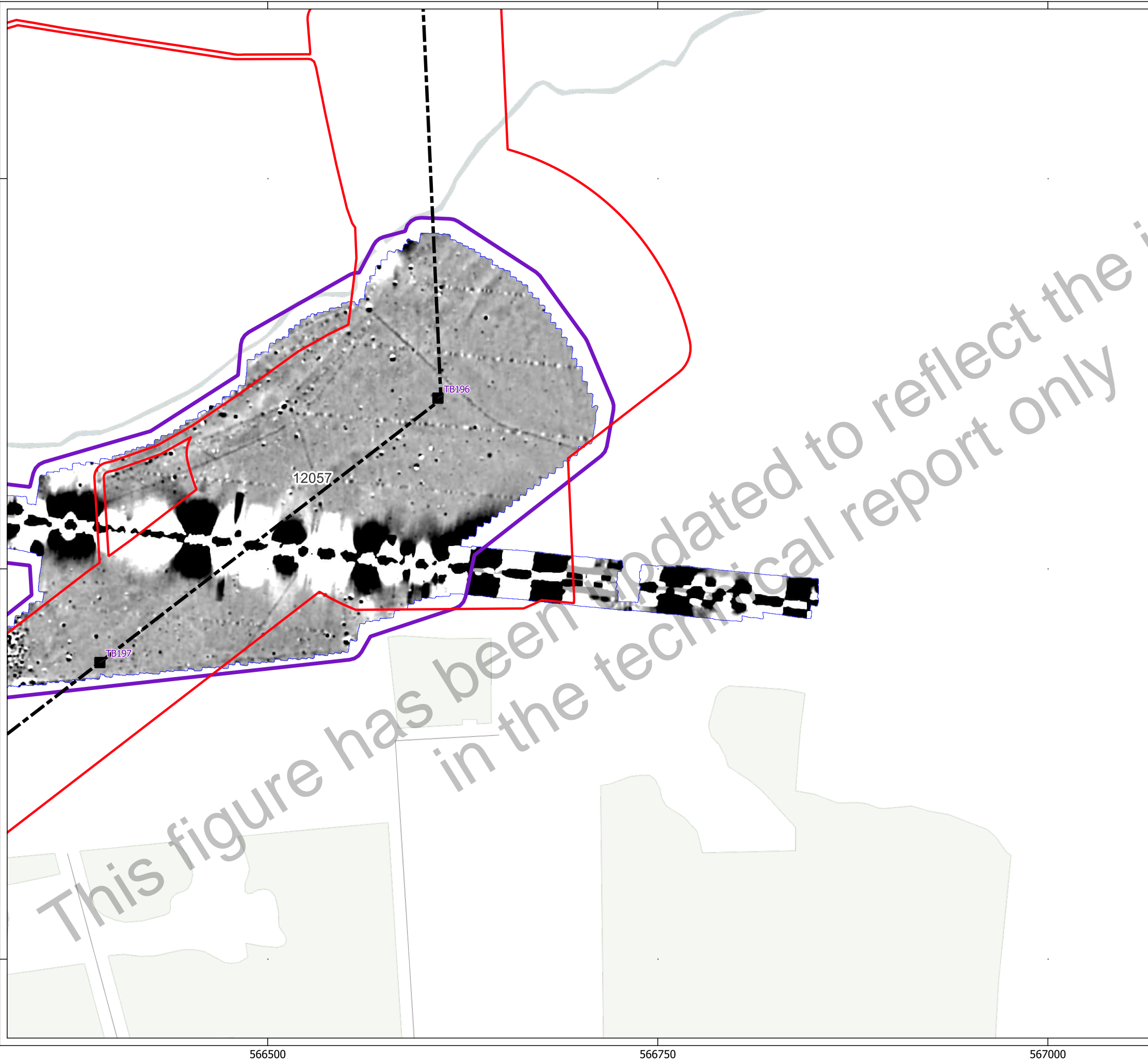
- Ferrous Objects
- Agriculture
- Field Boundary
- - - Possible Field Boundary
- + Field Drain
- Natural
- Service
- Magnetic Disturbance (Above Ground)
- Magnetic Disturbance (Below Ground)
- Natural

0 50 100 m

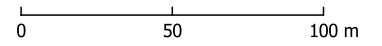
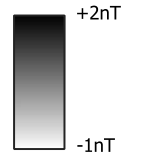
Contains Ordnance Survey data © Crown Copyright and database right 2026.
 This material is for client report only © Headland Archaeology. No unauthorised reproduction.

Site:	EAGR23
Created by:	KS
Checked by:	KH
Version:	v1.2
Date:	27/01/2026
Scale:	1:2,500 @ A3

This figure has been updated to reflect the information in the technical report only

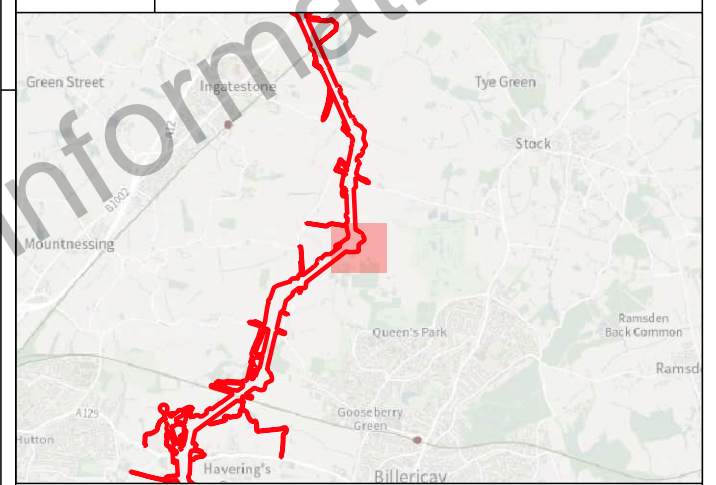
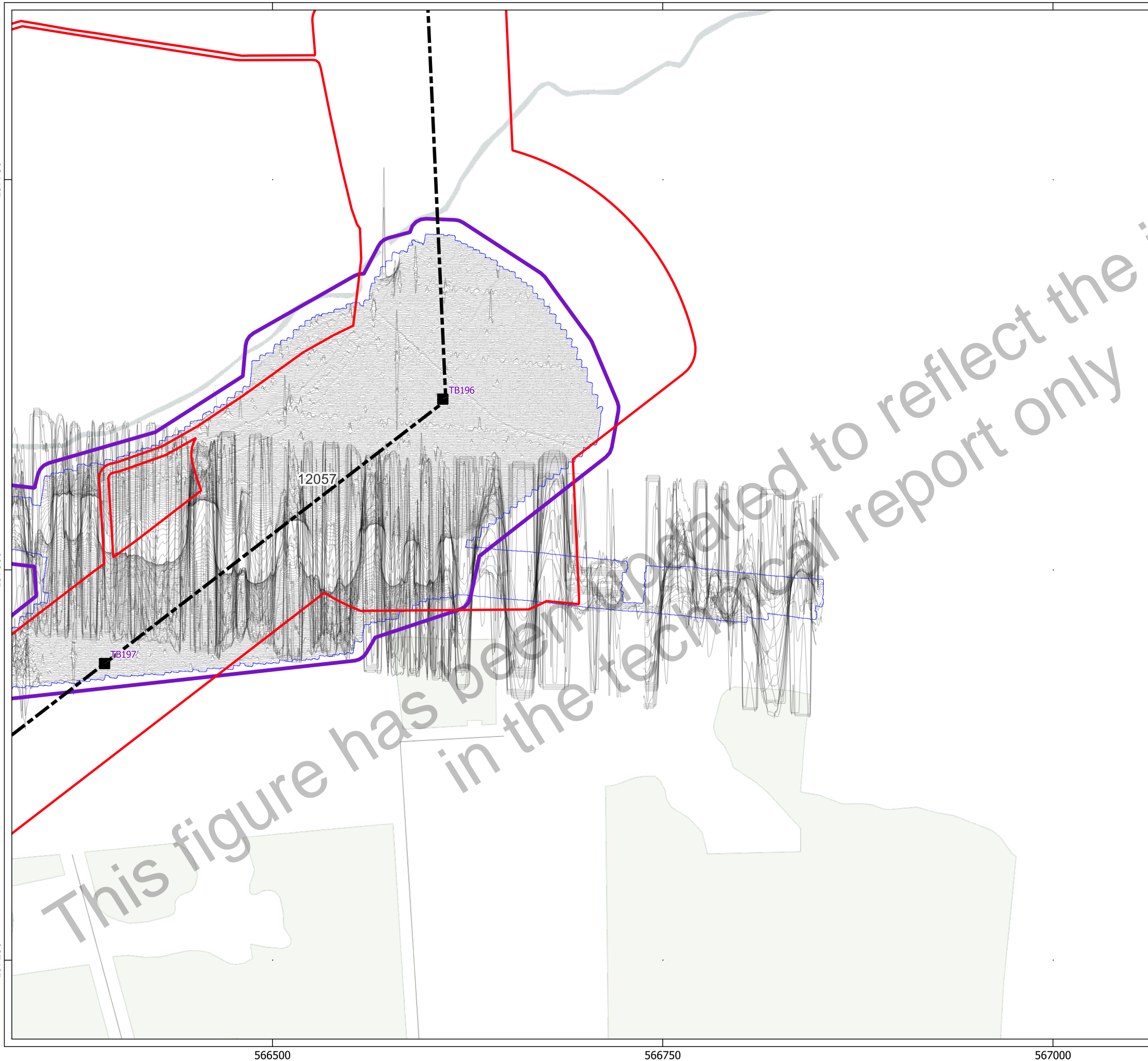


- Key**
- Order Limits
 - Geophysical Survey Area
 - Survey Extent
 - Proposed Overhead Line Alignment
 - Proposed Pylon Location

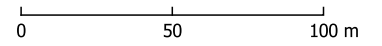


Contains Ordnance Survey data © Crown Copyright and database right 2026.
 This material is for client report only © Headland Archaeology. No unauthorised reproduction.

Site:	EAGR23
Created by:	KS
Checked by:	KH
Version:	v1.2
Date:	27/01/2026
Scale:	1:2,500 @ A3



- Key**
- ▭ Order Limits
 - ▭ Geophysical Survey Area
 - ▭ Survey Extent
 - Proposed Overhead Line Alignment
 - Proposed Pylon Location
 - XY Trace (25nT/cm)



Contains Ordnance Survey data © Crown Copyright and database right 2026.
 This material is for client report only © Headland Archaeology. No unauthorised reproduction.

Site:	EAGR23
Created by:	KS
Checked by:	KH
Version:	v1.2
Date:	27/01/2026
Scale:	1:2,500 @ A3

This figure has been updated to reflect the information in the technical report only

197750

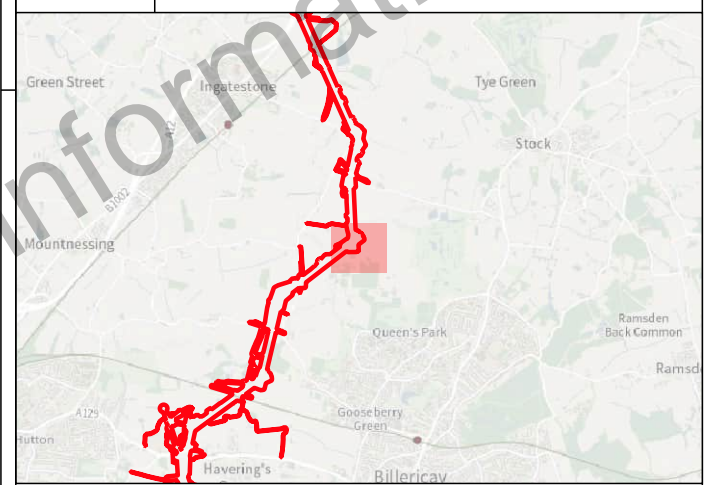
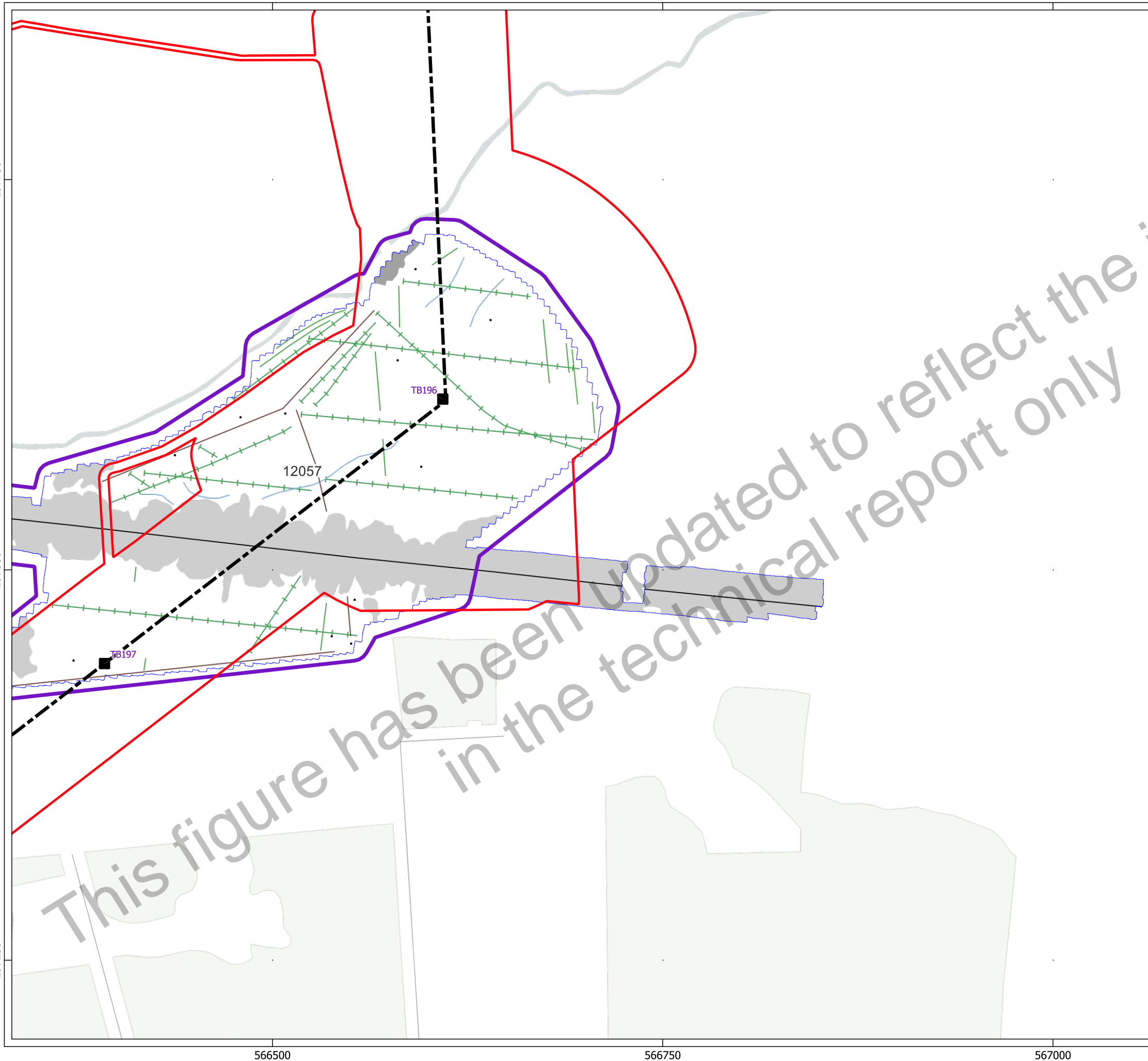
197500

197250

566500

566750

567000

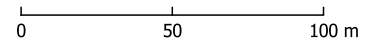


Key

- Order Limits
- Geophysical Survey Area
- Survey Extent
- Proposed Overhead Line Alignment
- Proposed Pylon Location

Geophys Interpretation

- Ferrous Objects
- Agriculture
- Field Boundary
- Field Drain
- Natural
- Service
- Magnetic Disturbance (Above Ground)
- Magnetic Disturbance (Below Ground)



Contains Ordnance Survey data © Crown Copyright and database right 2026.
 This material is for client report only © Headland Archaeology. No unauthorised reproduction.

Site:	EAGR23
Created by:	KS
Checked by:	KH
Version:	v1.2
Date:	27/01/2026
Scale:	1:2,500 @ A3

197750

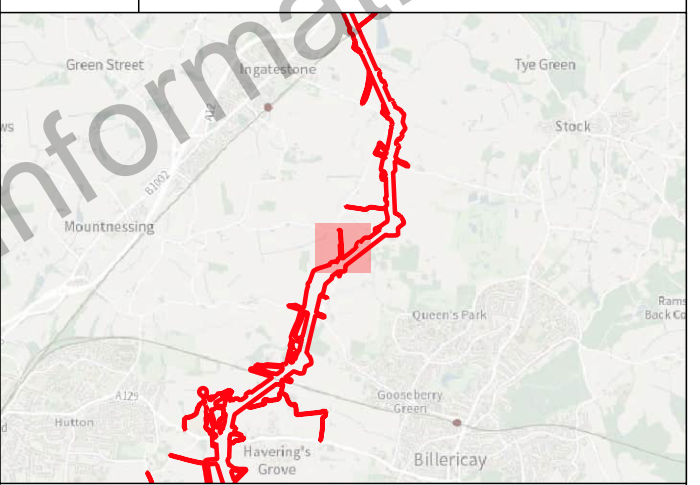
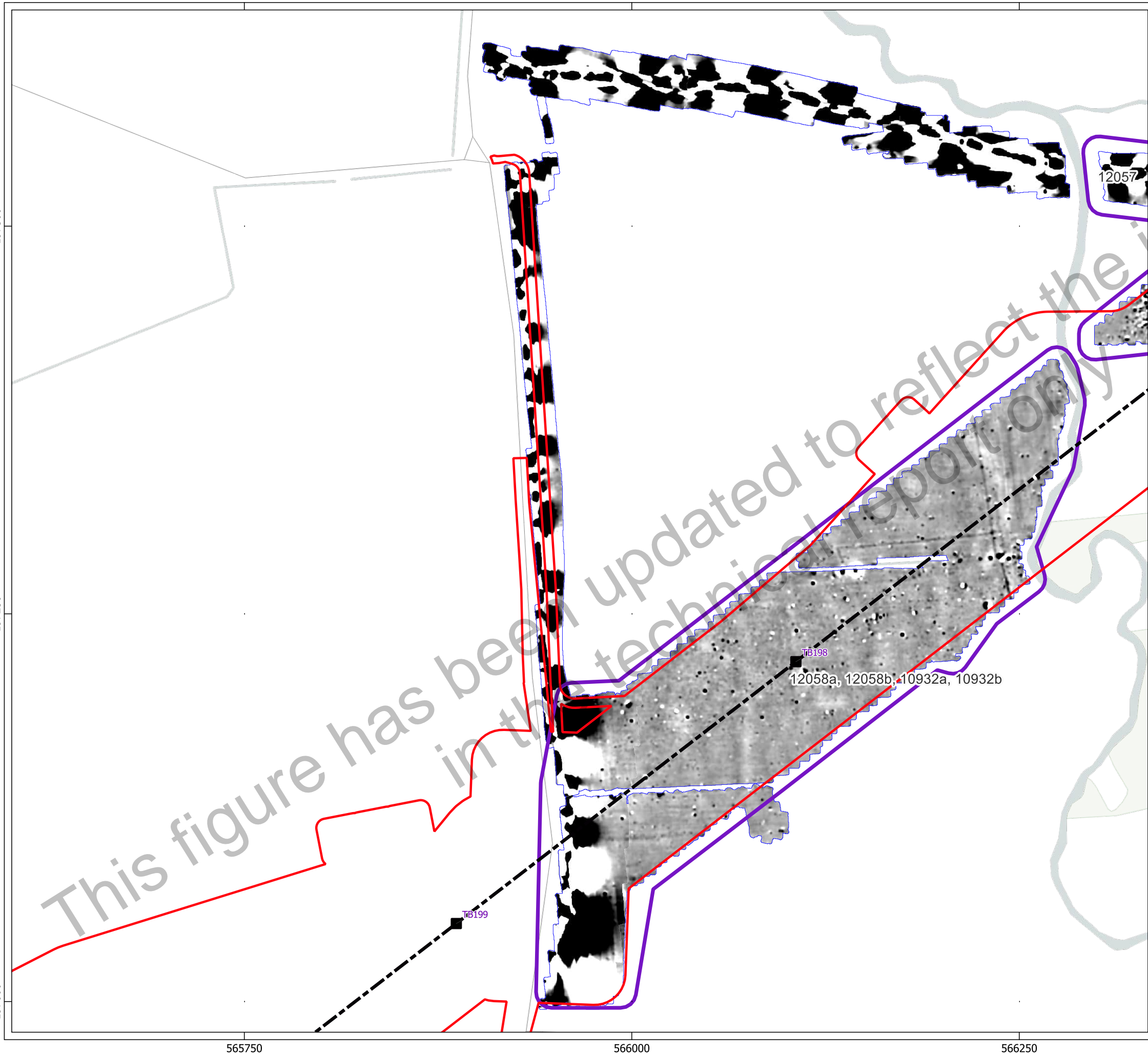
197500

197250

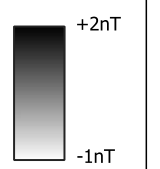
566500

566750

567000

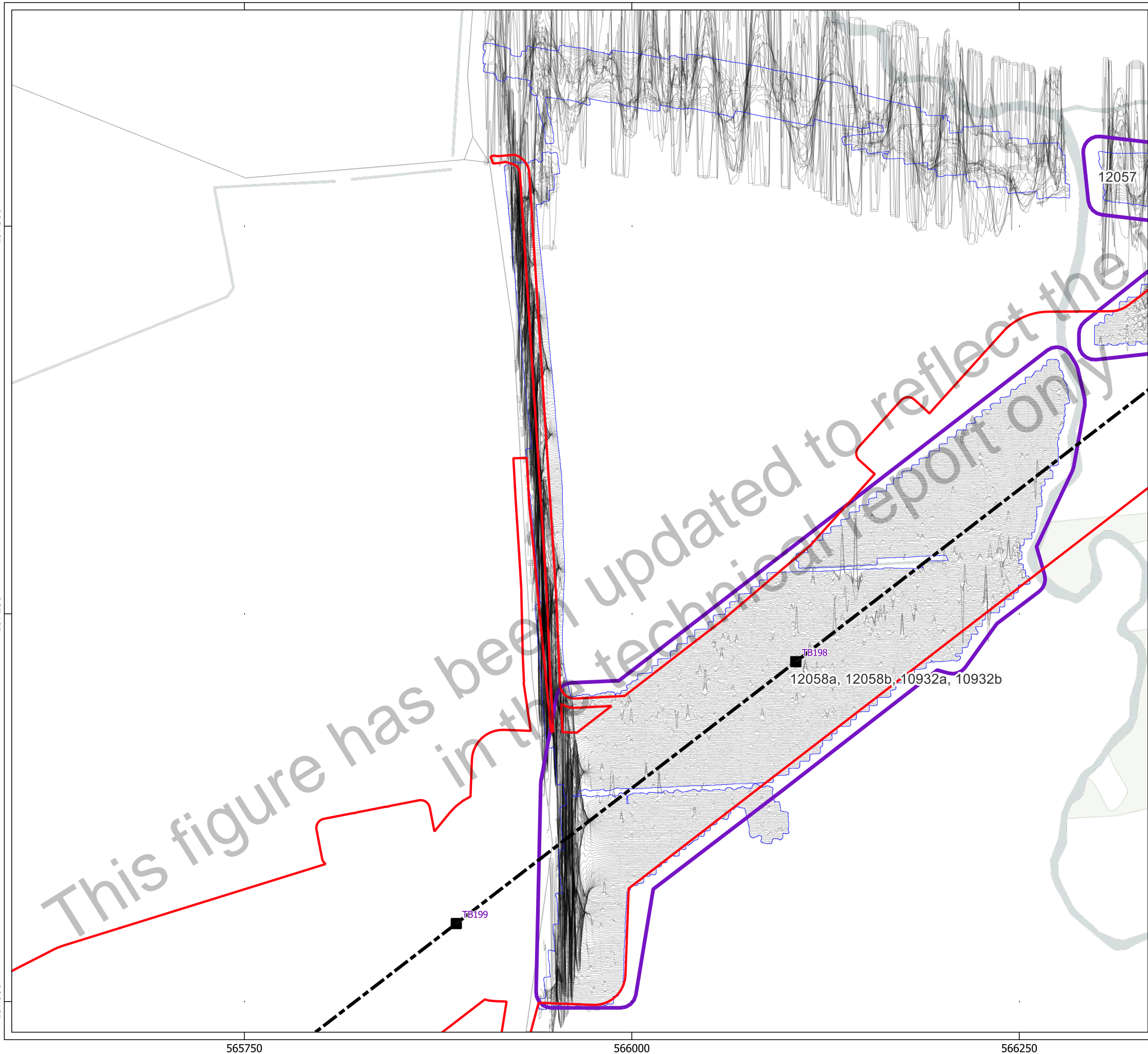


- Key**
- Order Limits
 - Geophysical Survey Area
 - Survey Extent
 - Proposed Overhead Line Alignment
 - Proposed Pylon Location



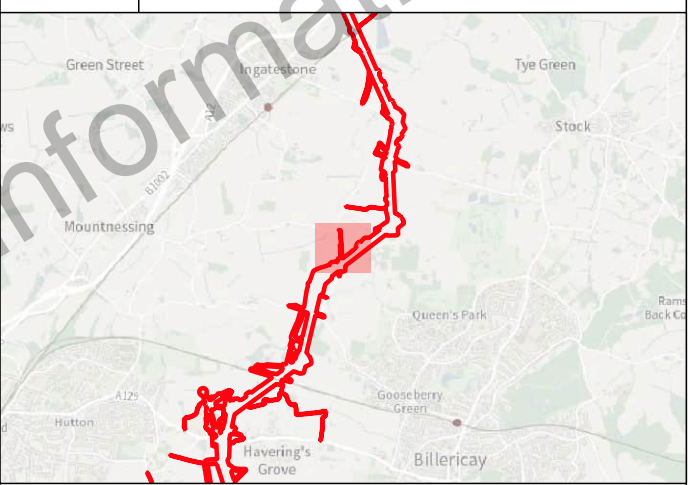
Contains Ordnance Survey data © Crown Copyright and database right 2026.
 This material is for client report only © Headland Archaeology. No unauthorised reproduction.

Site:	EAGR23
Created by:	KS
Checked by:	KH
Version:	v1.2
Date:	27/01/2026
Scale:	1:2,500 @ A3

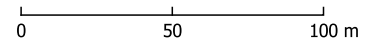




HEADLAND
ARCHAEOLOGY
an RSK company



- Key**
- Order Limits
 - Geophysical Survey Area
 - Survey Extent
 - Proposed Overhead Line Alignment
 - Proposed Pylon Location
 - XY Trace (25nT/cm)



Contains Ordnance Survey data © Crown Copyright and database right 2026.
 This material is for client report only © Headland Archaeology. No unauthorised reproduction.

Site:	EAGR23
Created by:	KS
Checked by:	KH
Version:	v1.2
Date:	27/01/2026
Scale:	1:2,500 @ A3

197500

197250

197000

565750

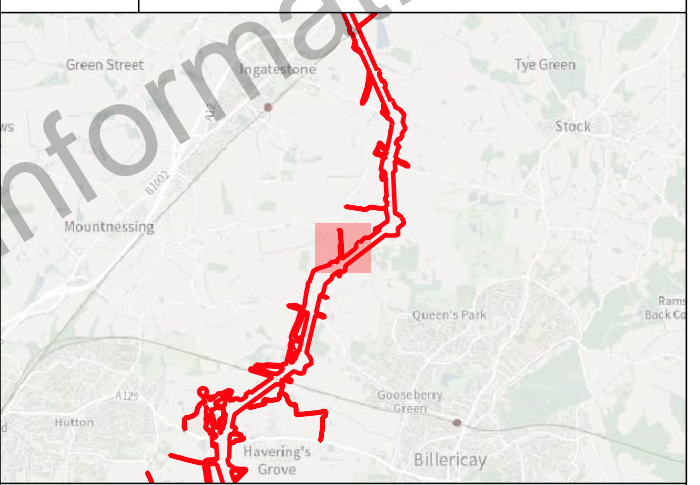
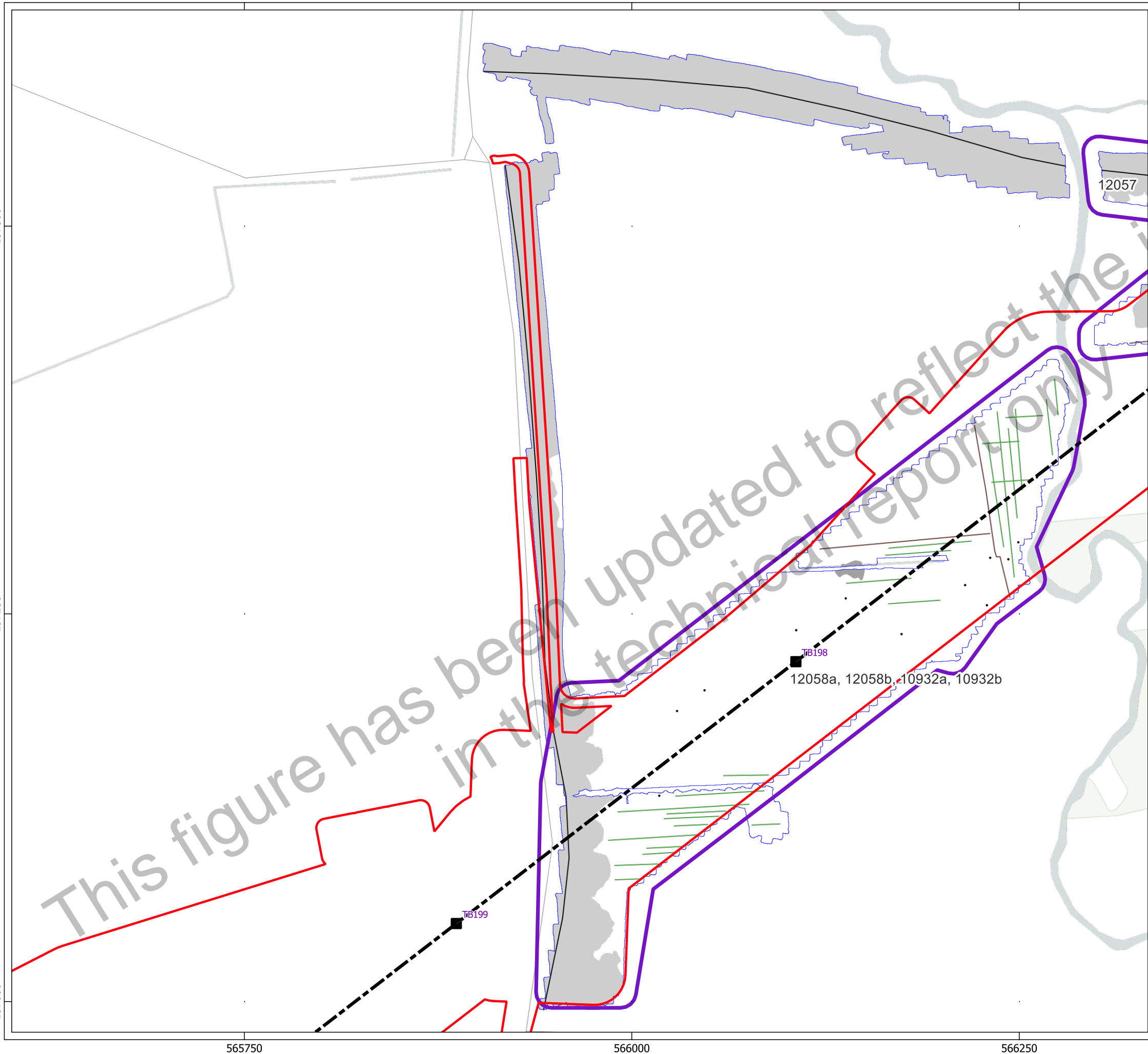
566000

566250

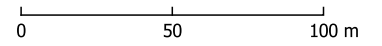
TB198
 12058a, 12058b, 10932a, 10932b

TB199

12057



- Key**
- Order Limits
 - Geophysical Survey Area
 - Survey Extent
 - Proposed Overhead Line Alignment
 - Proposed Pylon Location
- Geophys Interpretation**
- Ferrous Objects
 - Agriculture
 - Field Boundary
 - Service
 - Magnetic Disturbance (Above Ground)
 - Magnetic Disturbance (Below Ground)



Contains Ordnance Survey data © Crown Copyright and database right 2026.
 This material is for client report only © Headland Archaeology. No unauthorised reproduction.

Site:	EAGR23
Created by:	KS
Checked by:	KH
Version:	v1.2
Date:	27/01/2026
Scale:	1:2,500 @ A3

197500

197250

197000

565750

566000

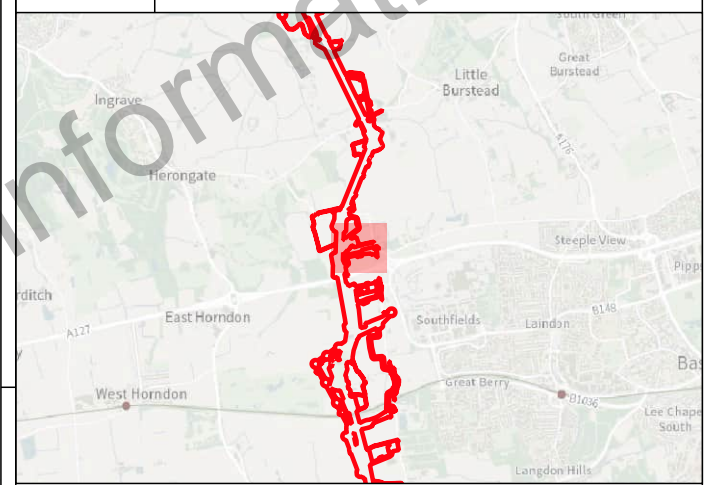
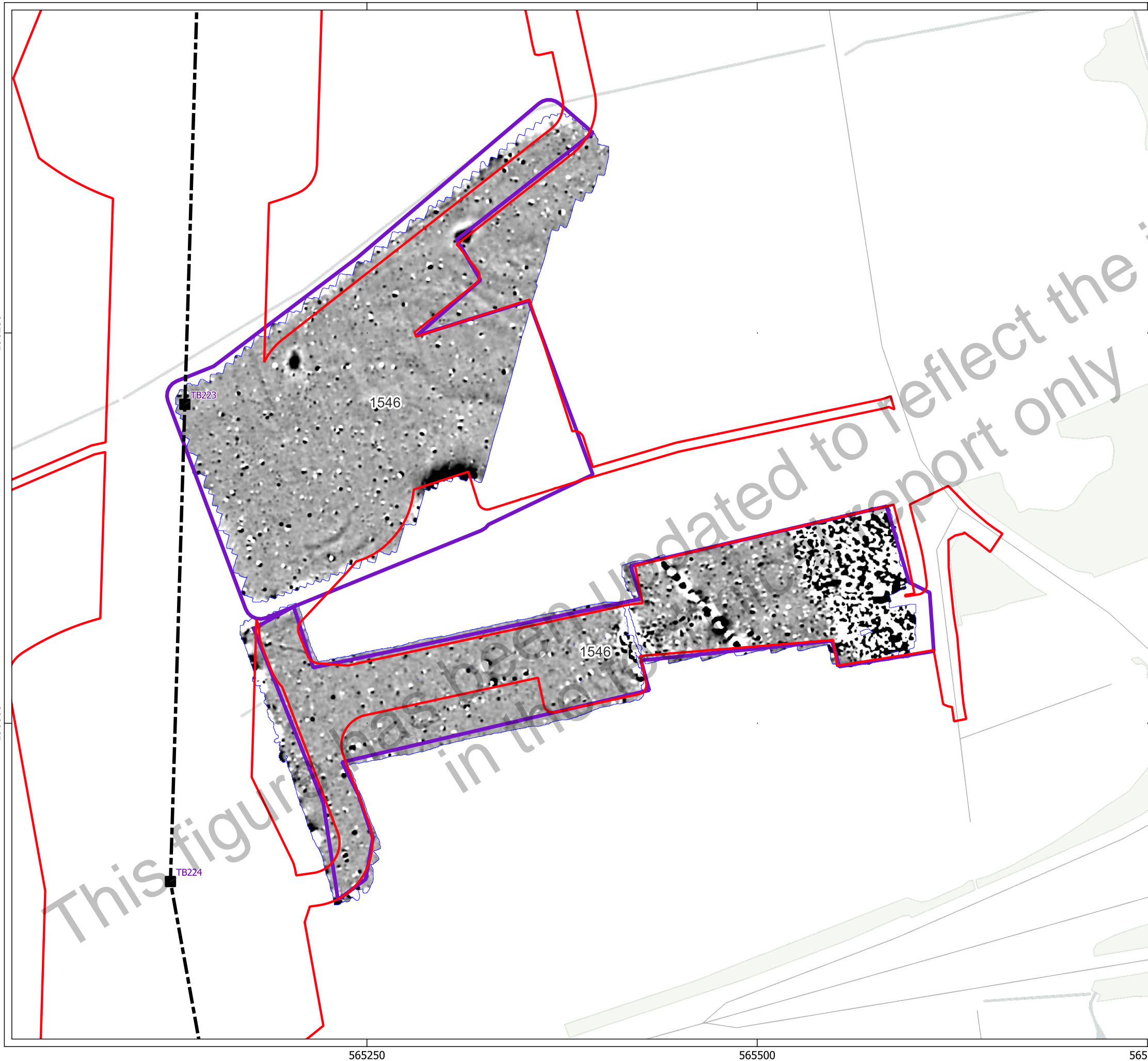
566250

TB198
 12058a, 12058b, 10932a, 10932b

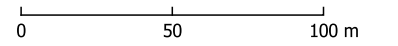
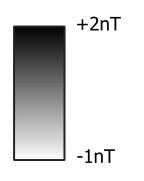
TB199

12057

This figure has been updated to reflect the information in the technical report only

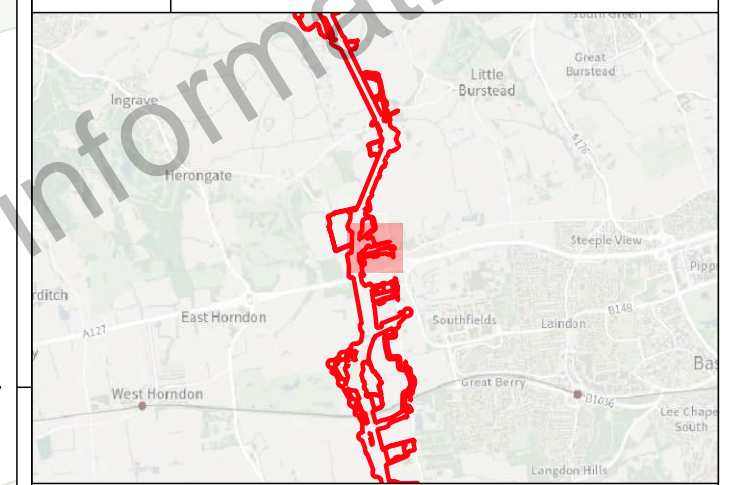
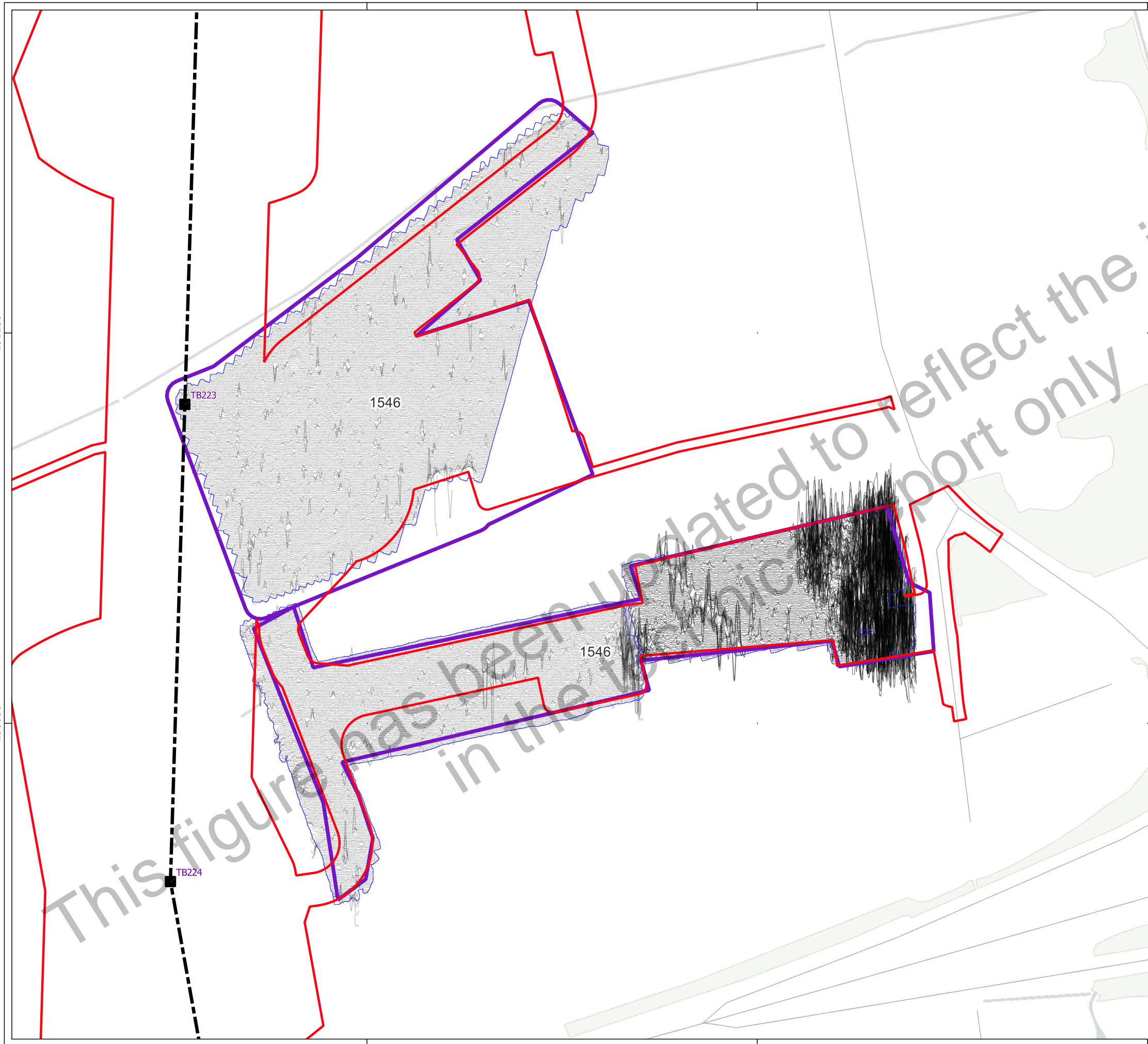


- Key**
- Order Limits
 - Geophysical Survey Area
 - Survey Extent
 - Proposed Overhead Line Alignment
 - Proposed Pylon Location

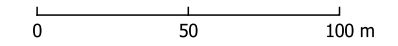


Contains Ordnance Survey data © Crown Copyright and database right 2026.
 This material is for client report only © Headland Archaeology. No unauthorised reproduction.

Site:	EAGR23
Created by:	KS
Checked by:	KH
Version:	v1.2
Date:	27/01/2026
Scale:	1:2,500 @ A3

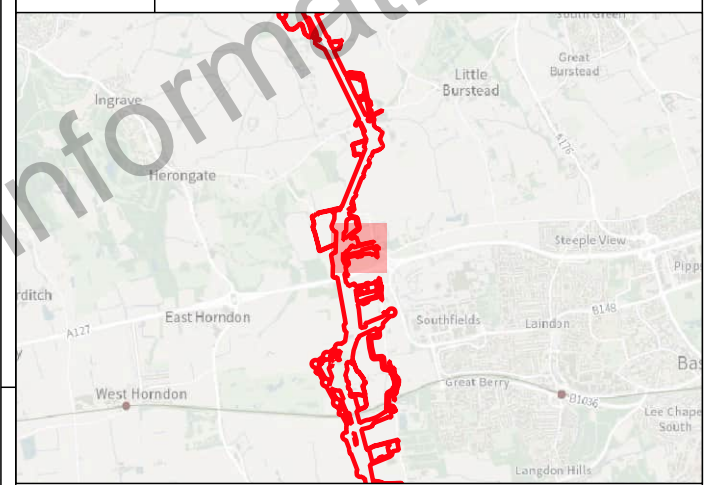


- Key**
- ▭ Order Limits
 - ▭ Geophysical Survey Area
 - ▭ Survey Extent
 - Proposed Overhead Line Alignment
 - Proposed Pylon Location
 - ▭ XY Trace (25nT/cm)

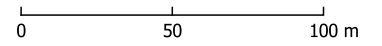


Contains Ordnance Survey data © Crown Copyright and database right 2026.
 This material is for client report only © Headland Archaeology. No unauthorised reproduction.

Site:	EAGR23
Created by:	KS
Checked by:	KH
Version:	v1.2
Date:	27/01/2026
Scale:	1:2,500 @ A3

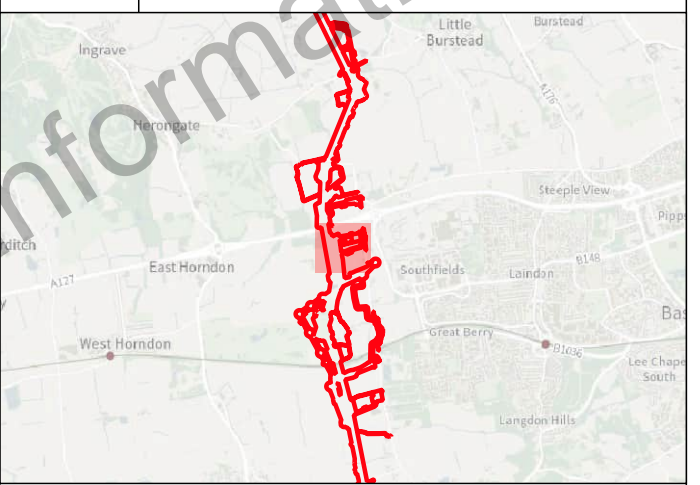


- Key**
- Order Limits
 - Geophysical Survey Area
 - Survey Extent
 - Proposed Overhead Line Alignment
 - Proposed Pylon Location
- Geophys Interpretation**
- Ferrous Objects
 - Agriculture
 - Field Drain
 - Natural
 - Service
 - Magnetic Disturbance (Above Ground)
 - Magnetic Disturbance (Below Ground)
 - Natural
 - Quarry
 - Uncertain

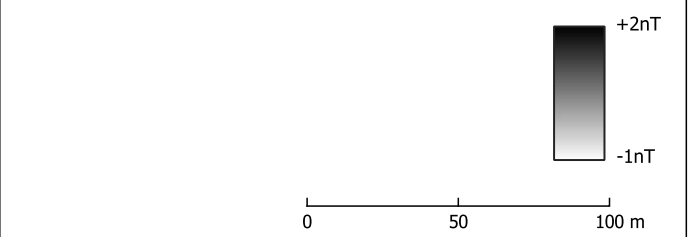


Contains Ordnance Survey data © Crown Copyright and database right 2026.
 This material is for client report only © Headland Archaeology. No unauthorised reproduction.

Site:	EAGR23
Created by:	KS
Checked by:	KH
Version:	v1.2
Date:	27/01/2026
Scale:	1:2,500 @ A3

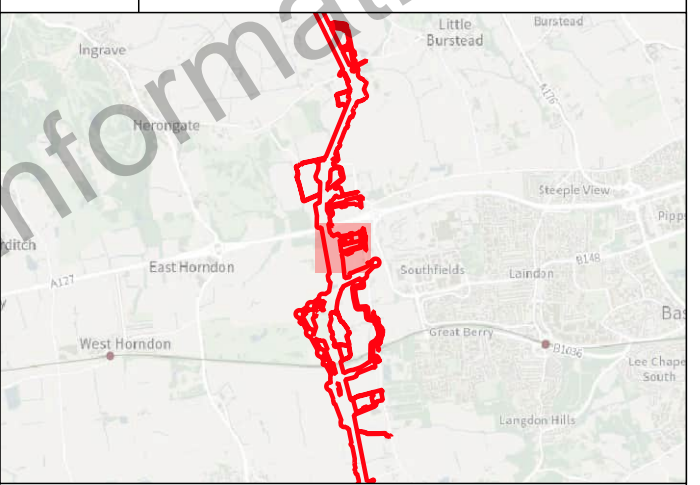
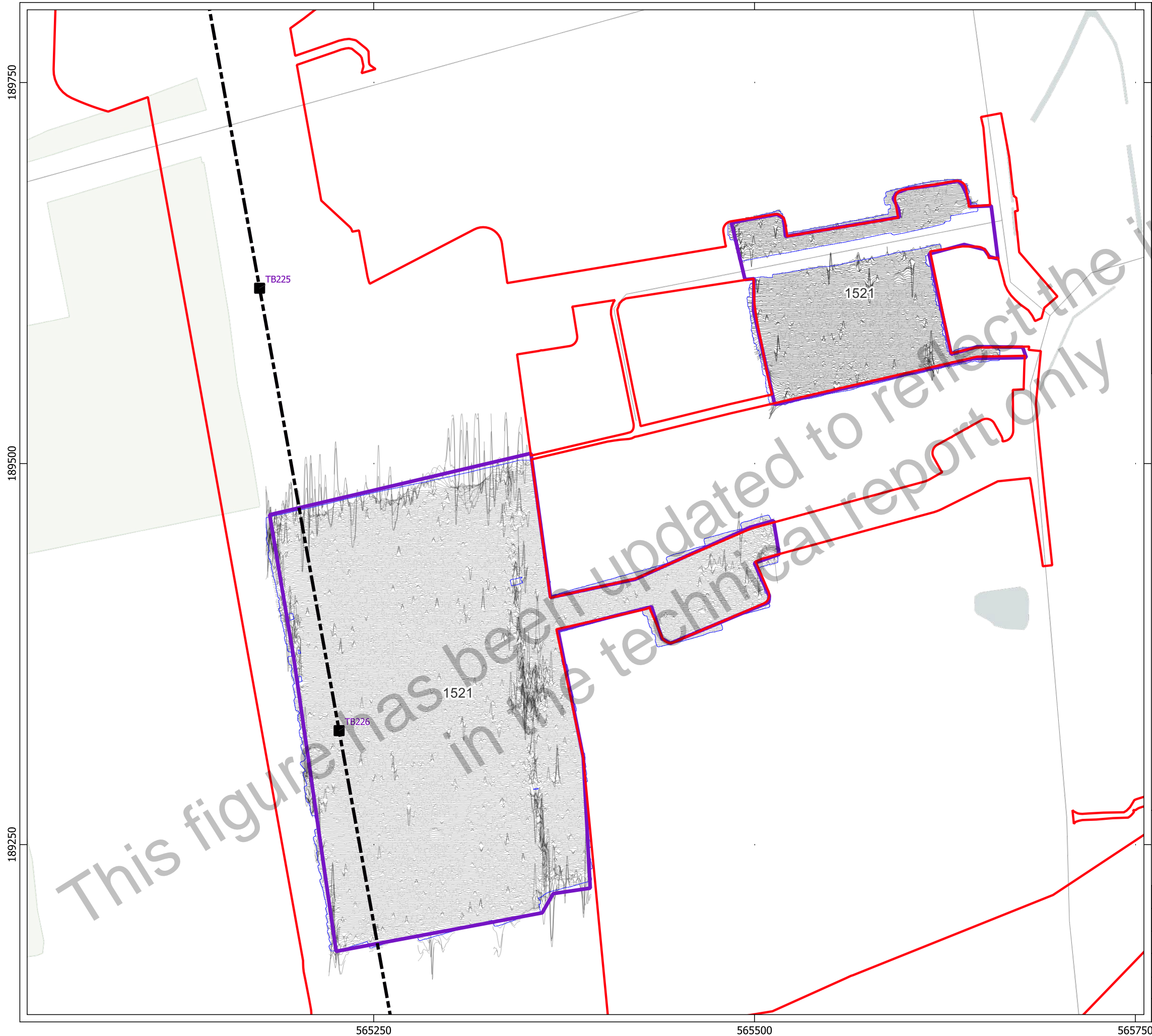


- Key**
- ▭ Order Limits
 - ▭ Geophysical Survey Area
 - ▭ Survey Extent
 - Proposed Overhead Line Alignment
 - Proposed Pylon Location

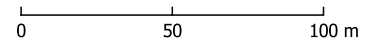


Contains Ordnance Survey data © Crown Copyright and database right 2026.
 This material is for client report only © Headland Archaeology. No unauthorised reproduction.

Site:	EAGR23
Created by:	KS
Checked by:	KH
Version:	v1.2
Date:	27/01/2026
Scale:	1:2,500 @ A3



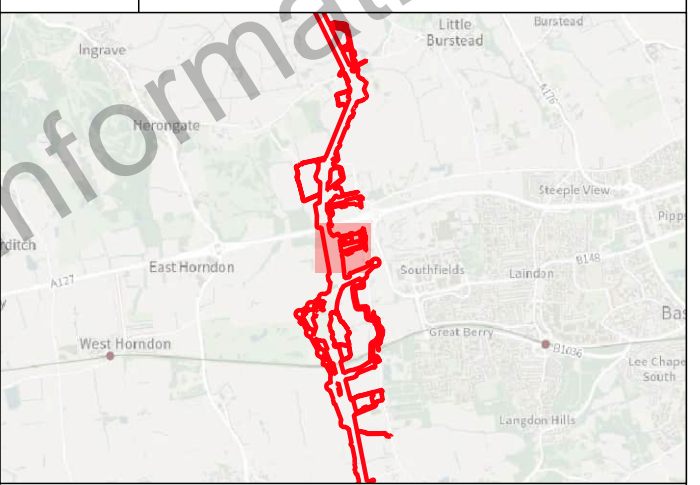
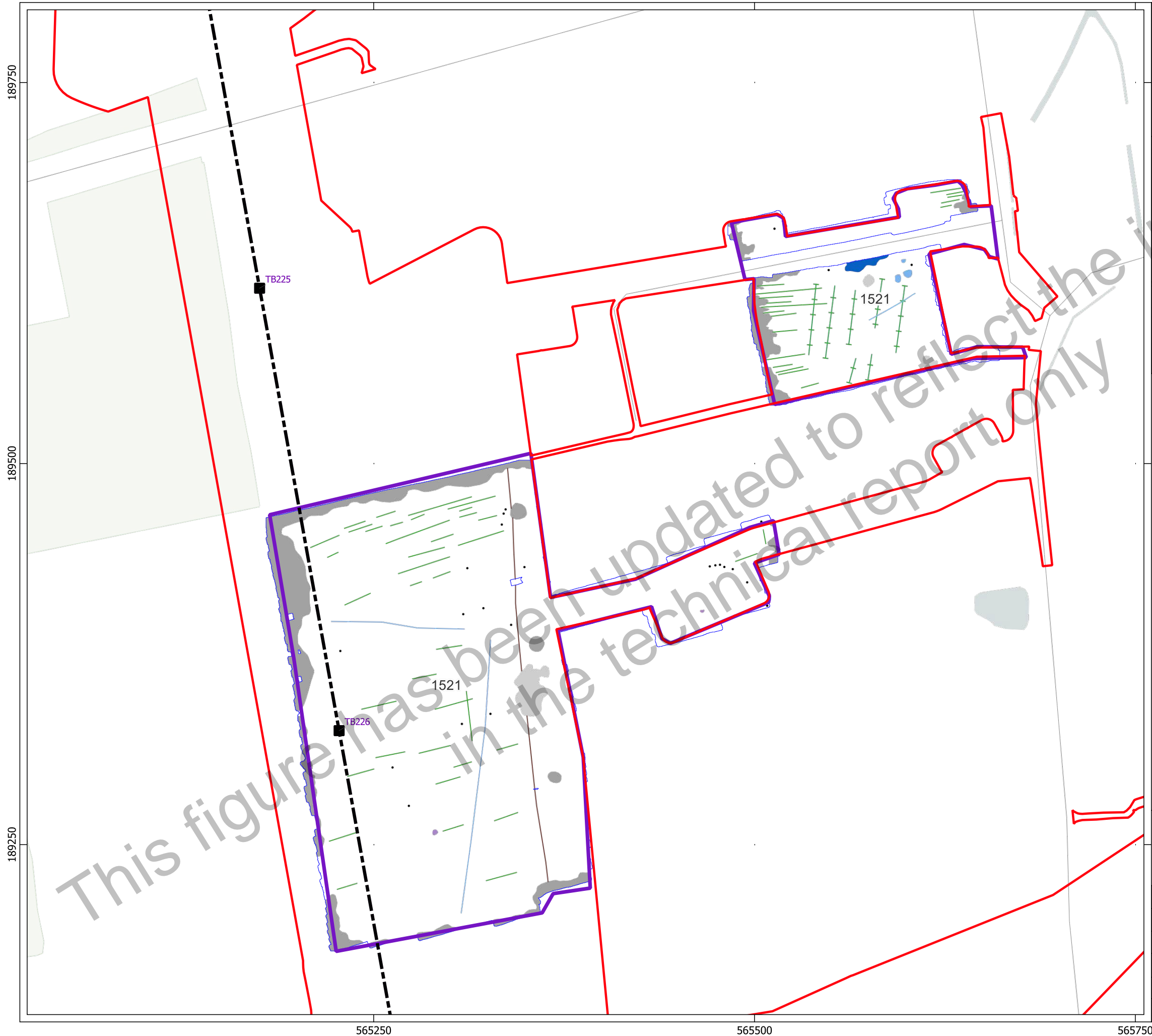
- Key**
- ▭ Order Limits
 - ▭ Geophysical Survey Area
 - ▭ Survey Extent
 - Proposed Overhead Line Alignment
 - Proposed Pylon Location
 - XY Trace (25nT/cm)



Contains Ordnance Survey data © Crown Copyright and database right 2026.
 This material is for client report only © Headland Archaeology. No unauthorised reproduction.

Site:	EAGR23
Created by:	KS
Checked by:	KH
Version:	v1.2
Date:	27/01/2026
Scale:	1:2,500 @ A3

This figure has been updated to reflect the information in the technical report only



Key

- Order Limits
- Geophysical Survey Area
- Survey Extent
- Proposed Overhead Line Alignment
- Proposed Pylon Location

Geophys Interpretation

- Ferrous Objects
- Agriculture
- Field Boundary
- Field Drain
- Natural
- Magnetic Disturbance (Above Ground)
- Magnetic Disturbance (Below Ground)
- Natural
- Uncertain
- Former Pond

0 50 100 m

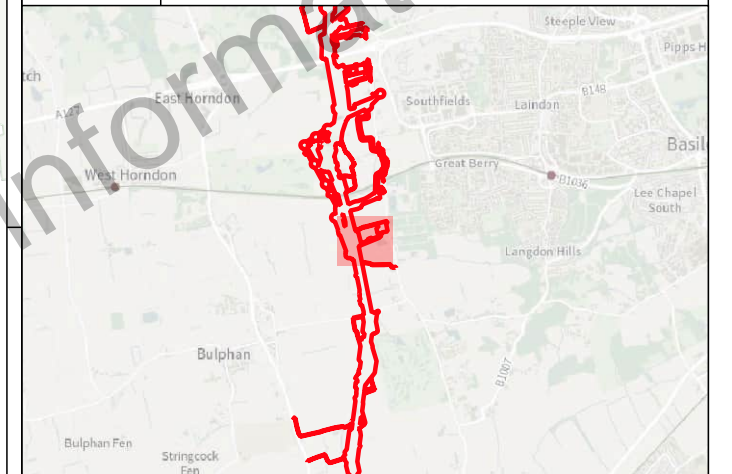
Contains Ordnance Survey data © Crown Copyright and database right 2026.
 This material is for client report only © Headland Archaeology. No unauthorised reproduction.

Site:	EAGR23
Created by:	KS
Checked by:	KH
Version:	v1.2
Date:	27/01/2026
Scale:	1:2,500 @ A3

565250

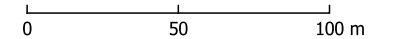
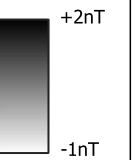
565500

565750



Key

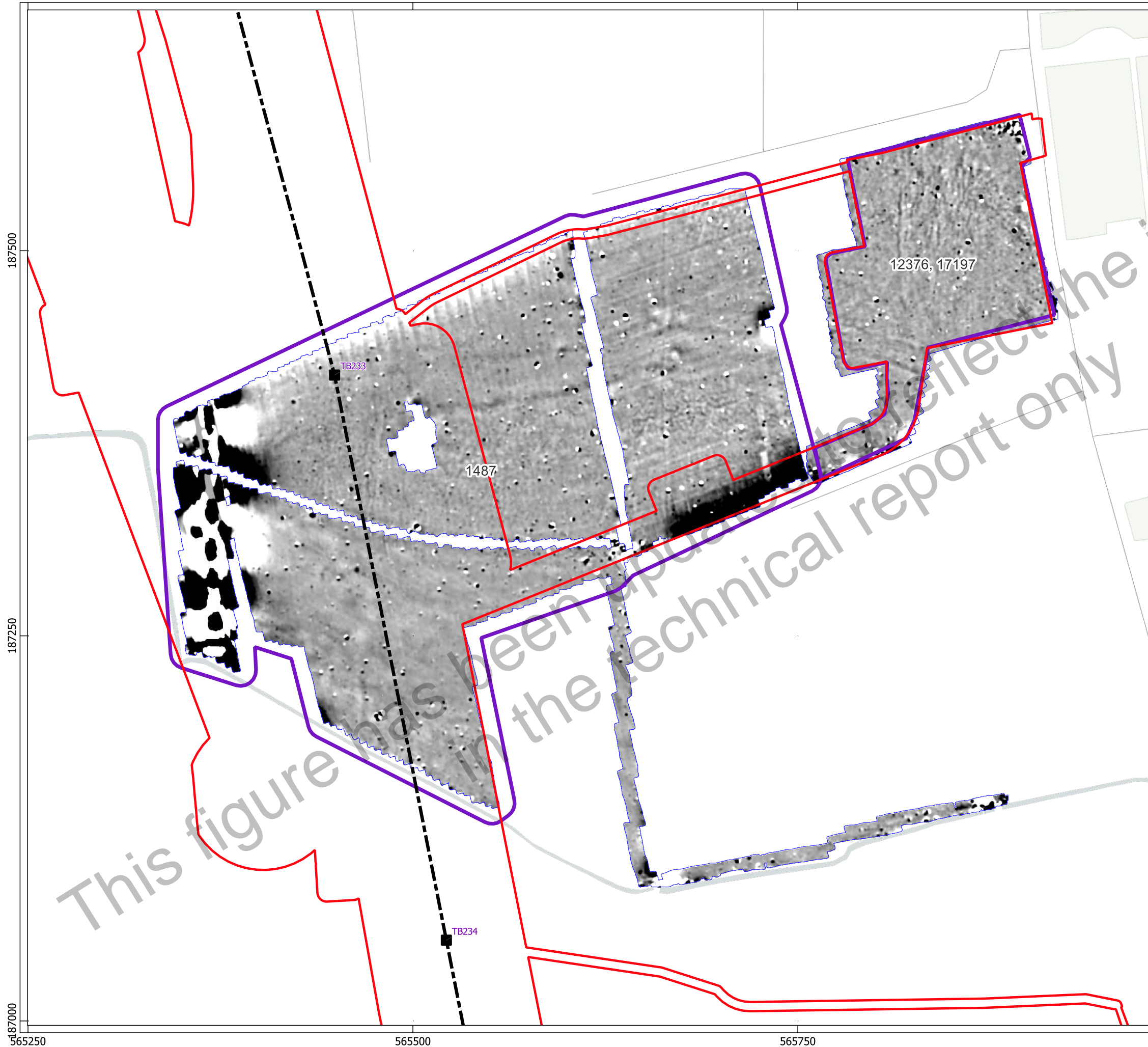
- Order Limits
- Geophysical Survey Area
- Survey Extent
- Proposed Overhead Line Alignment
- Proposed Pylon Location



Contains Ordnance Survey data © Crown Copyright and database right 2026.

This material is for client report only © Headland Archaeology. No unauthorised reproduction.

Site:	EAGR23
Created by:	KS
Checked by:	KH
Version:	v1.2
Date:	27/01/2026
Scale:	1:2,500 @ A3



187500

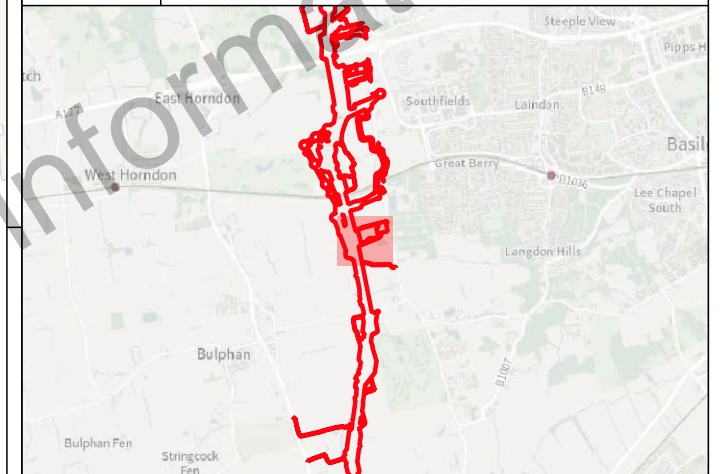
187250

187000







565250

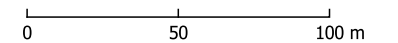
565500

565750



Key

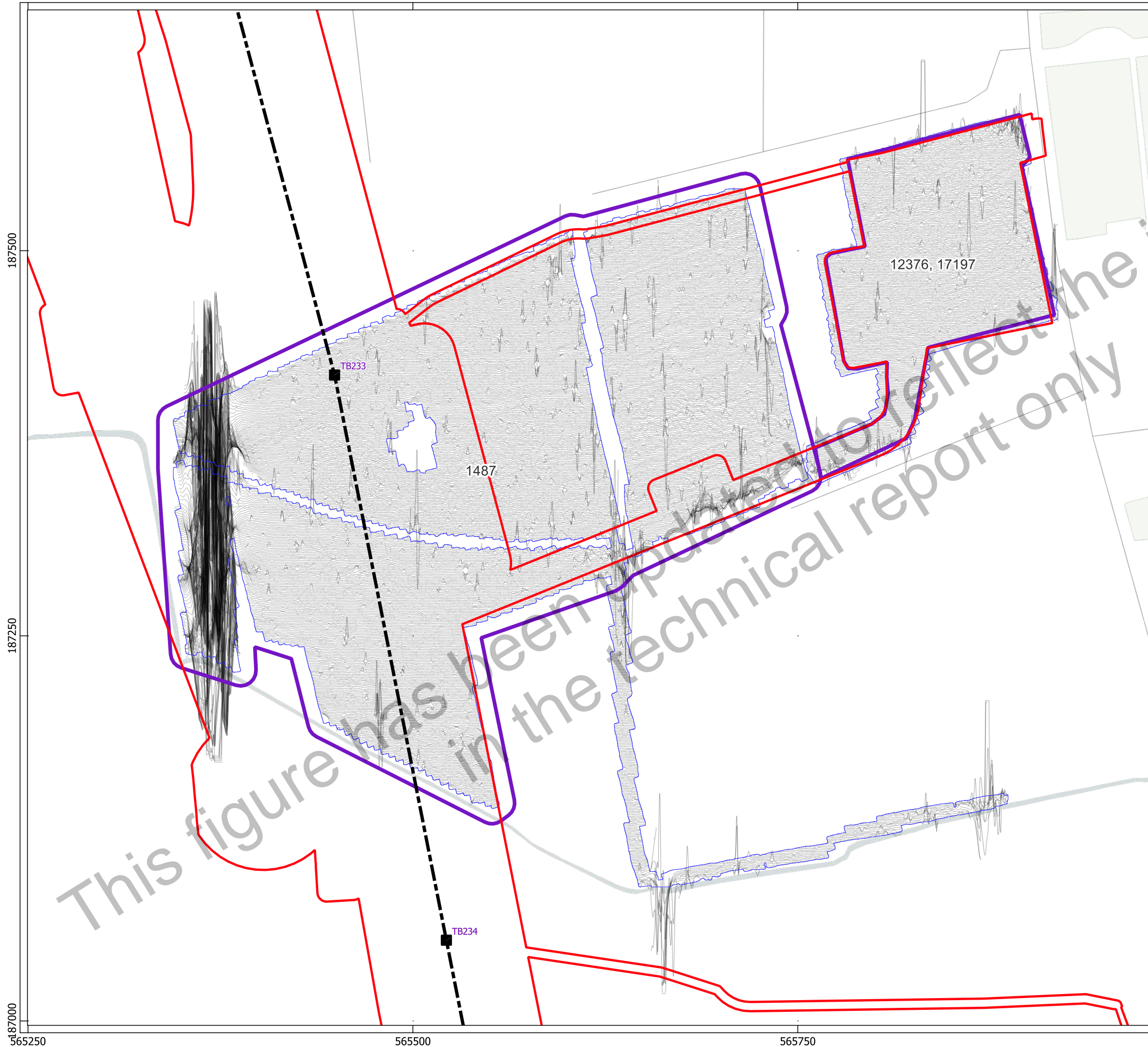
-  Order Limits
-  Geophysical Survey Area
-  Survey Extent
-  Proposed Overhead Line Alignment
-  Proposed Pylon Location
-  XY Trace (25nT/cm)

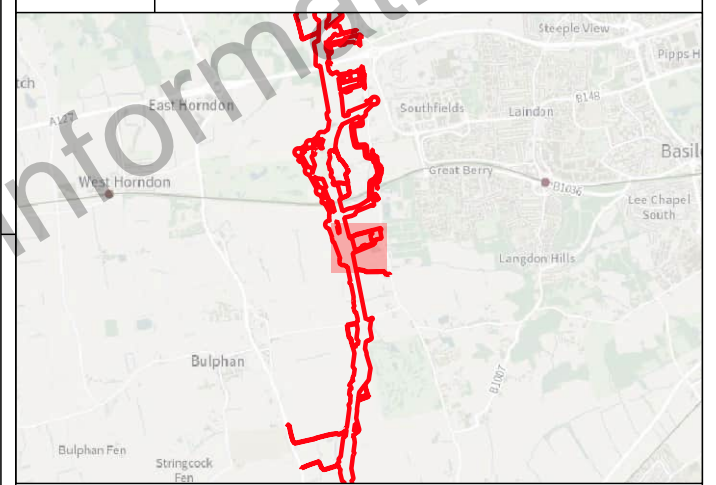
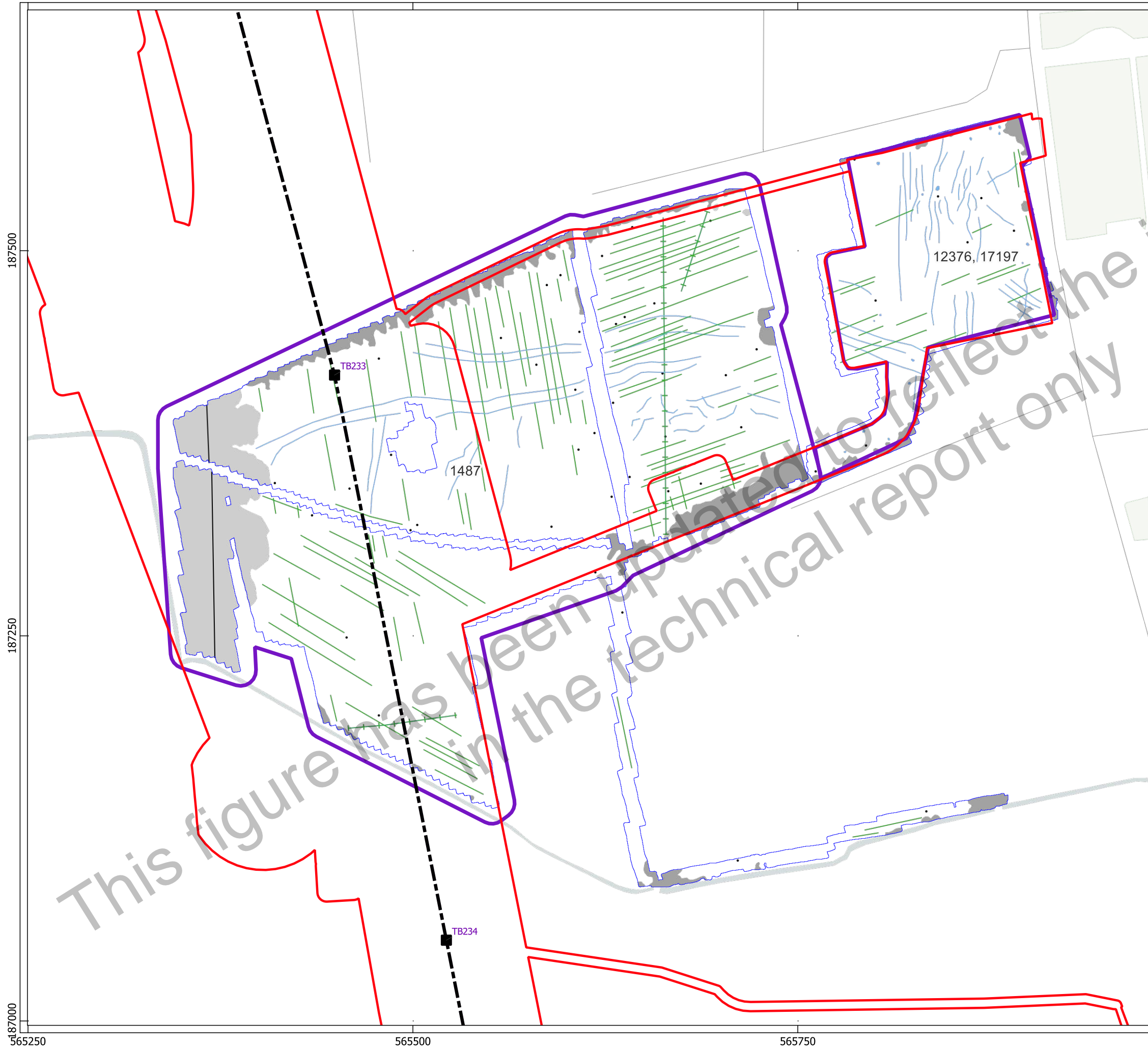


Contains Ordnance Survey data © Crown Copyright and database right 2026.

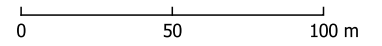
This material is for client report only © Headland Archaeology. No unauthorised reproduction.

Site:	EAGR23
Created by:	KS
Checked by:	KH
Version:	v1.2
Date:	27/01/2026
Scale:	1:2,500 @ A3



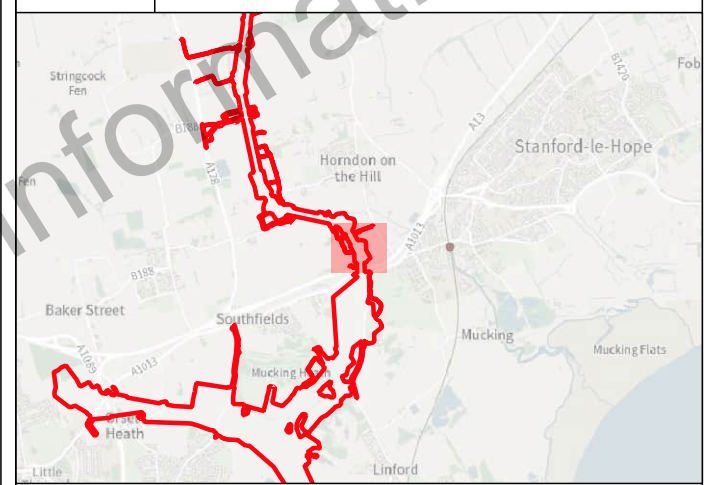
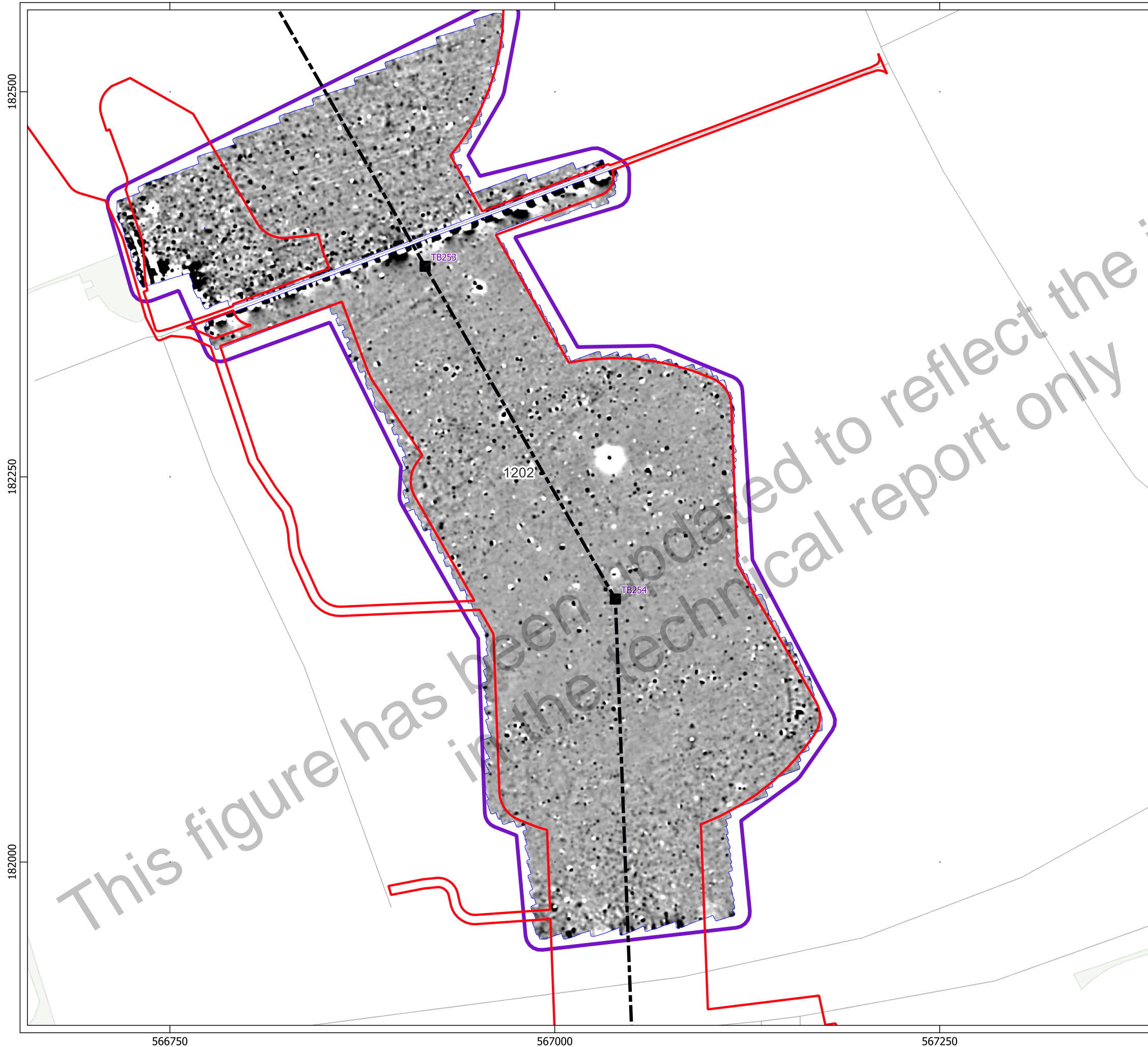


- Key**
- Order Limits
 - Geophysical Survey Area
 - Survey Extent
 - Proposed Overhead Line Alignment
 - Proposed Pylon Location
- Geophys Interpretation**
- Ferrous Objects
 - Agriculture
 - Field Drain
 - Natural
 - Service
 - Magnetic Disturbance (Above Ground)
 - Magnetic Disturbance (Below Ground)
 - Natural

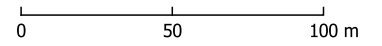
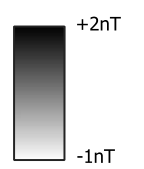


Contains Ordnance Survey data © Crown Copyright and database right 2026.
 This material is for client report only © Headland Archaeology. No unauthorised reproduction.

Site:	EAGR23
Created by:	KS
Checked by:	KH
Version:	v1.2
Date:	27/01/2026
Scale:	1:2,500 @ A3

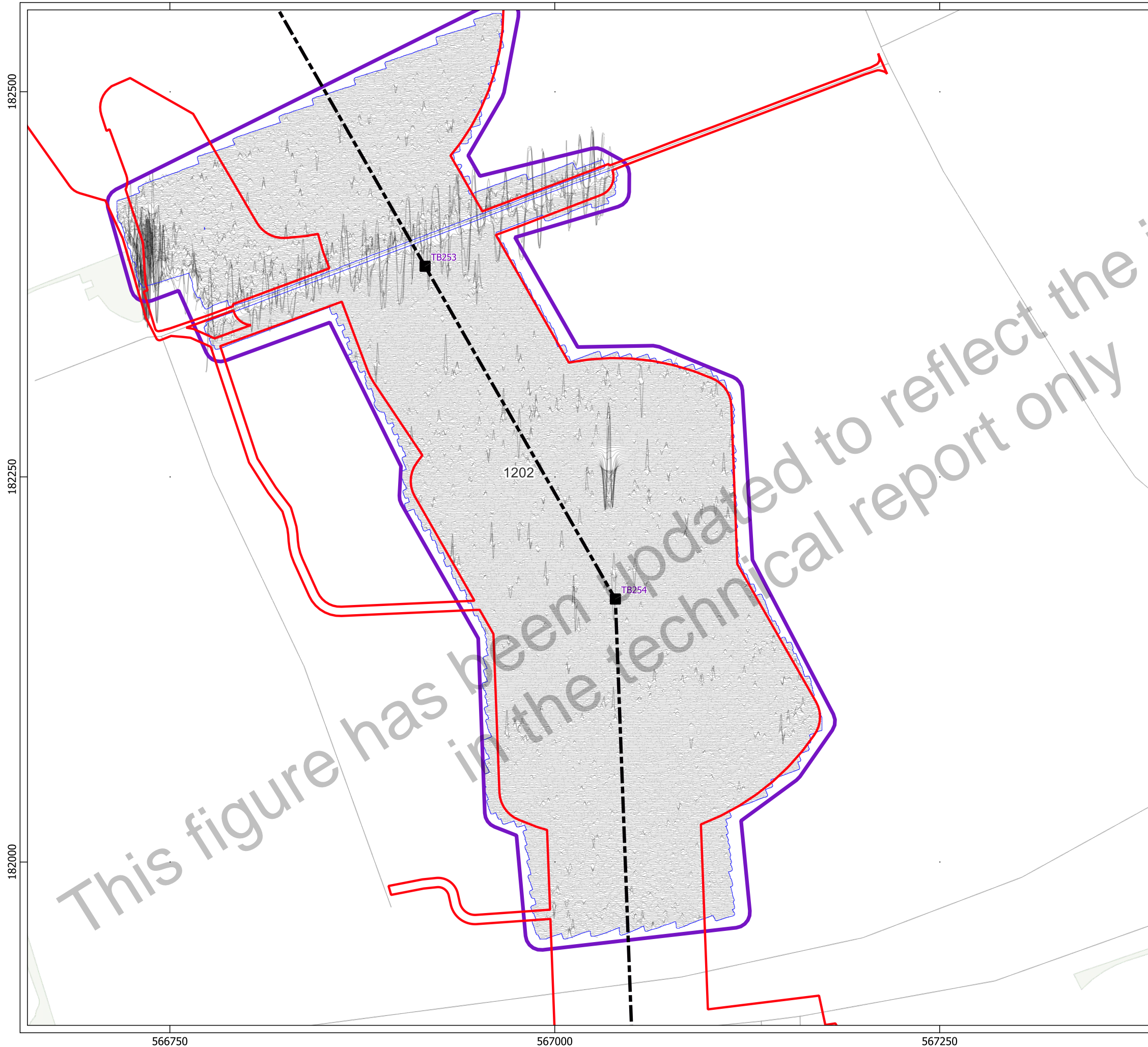


- Key**
- Order Limits
 - Geophysical Survey Area
 - Survey Extent
 - Proposed Overhead Line Alignment
 - Proposed Pylon Location



Contains Ordnance Survey data © Crown Copyright and database right 2026.
 This material is for client report only © Headland Archaeology. No unauthorised reproduction.

Site:	EAGR23
Created by:	KS
Checked by:	KH
Version:	v1.2
Date:	27/01/2026
Scale:	1:2,500 @ A3



182500

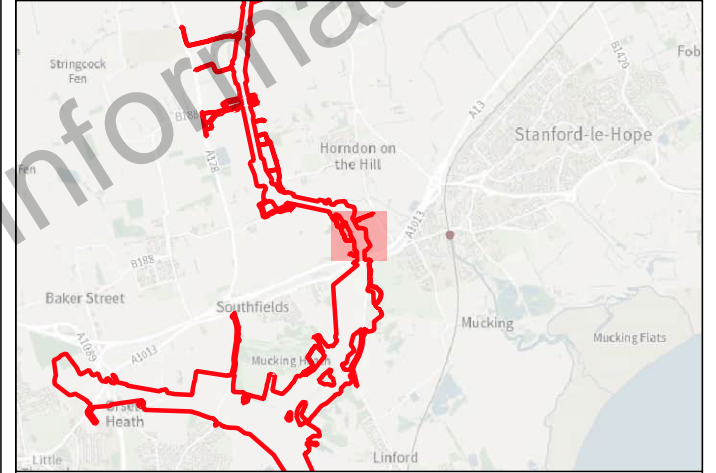
182250

182000

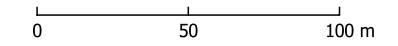
566750

567000

567250

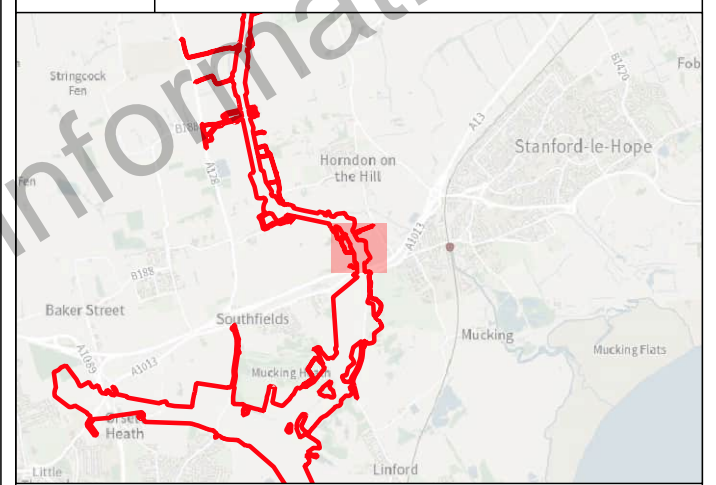
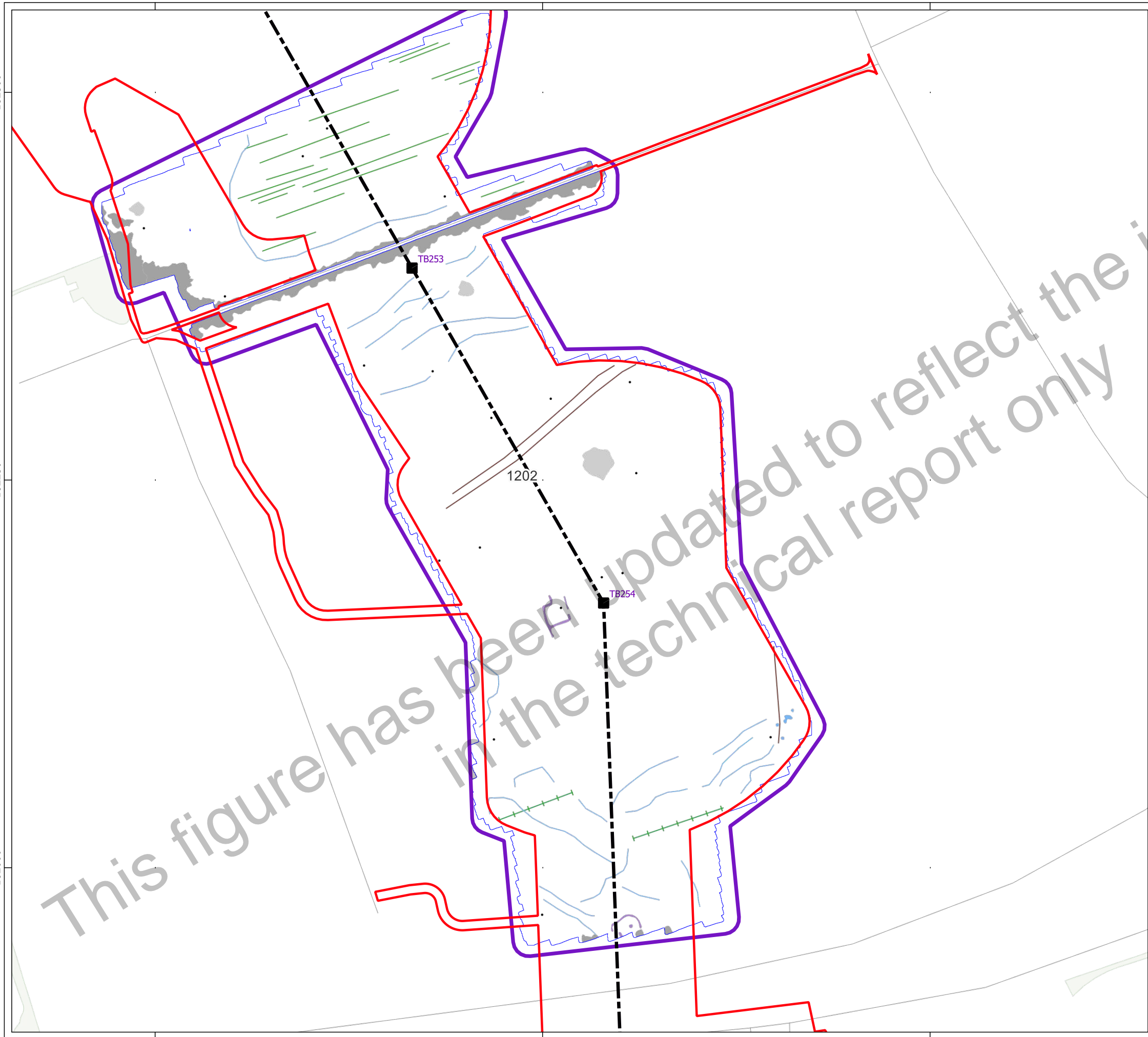


- Key**
- Order Limits
 - Geophysical Survey Area
 - Survey Extent
 - Proposed Overhead Line Alignment
 - Proposed Pylon Location
 - XY Trace (25nT/cm)

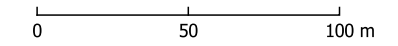


Contains Ordnance Survey data © Crown Copyright and database right 2026.
 This material is for client report only © Headland Archaeology. No unauthorised reproduction.

Site:	EAGR23
Created by:	KS
Checked by:	KH
Version:	v1.2
Date:	27/01/2026
Scale:	1:2,500 @ A3

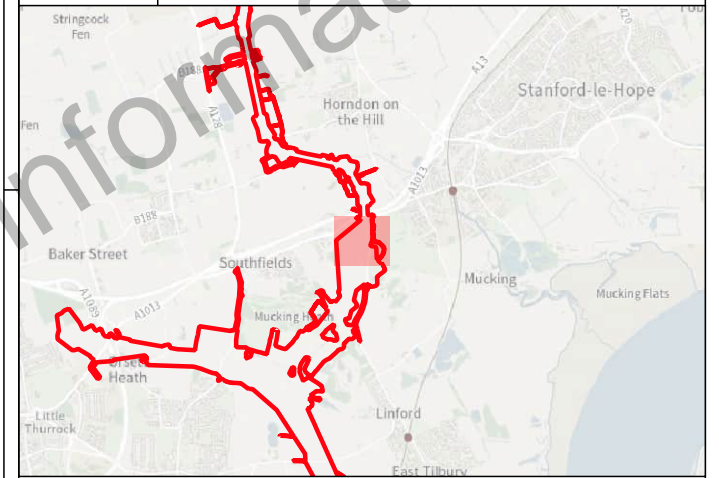


- Key**
- Order Limits
 - Geophysical Survey Area
 - Survey Extent
 - Proposed Overhead Line Alignment
 - Proposed Pylon Location
- Geophys Interpretation**
- Ferrous Objects
 - Agriculture
 - Field Boundary
 - Field Drain
 - Natural
 - Magnetic Disturbance (Above Ground)
 - Magnetic Disturbance (Below Ground)
 - Natural
 - Uncertain



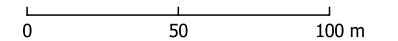
Contains Ordnance Survey data © Crown Copyright and database right 2026.
 This material is for client report only © Headland Archaeology. No unauthorised reproduction.

Site:	EAGR23
Created by:	KS
Checked by:	KH
Version:	v1.2
Date:	27/01/2026
Scale:	1:2,500 @ A3



Key

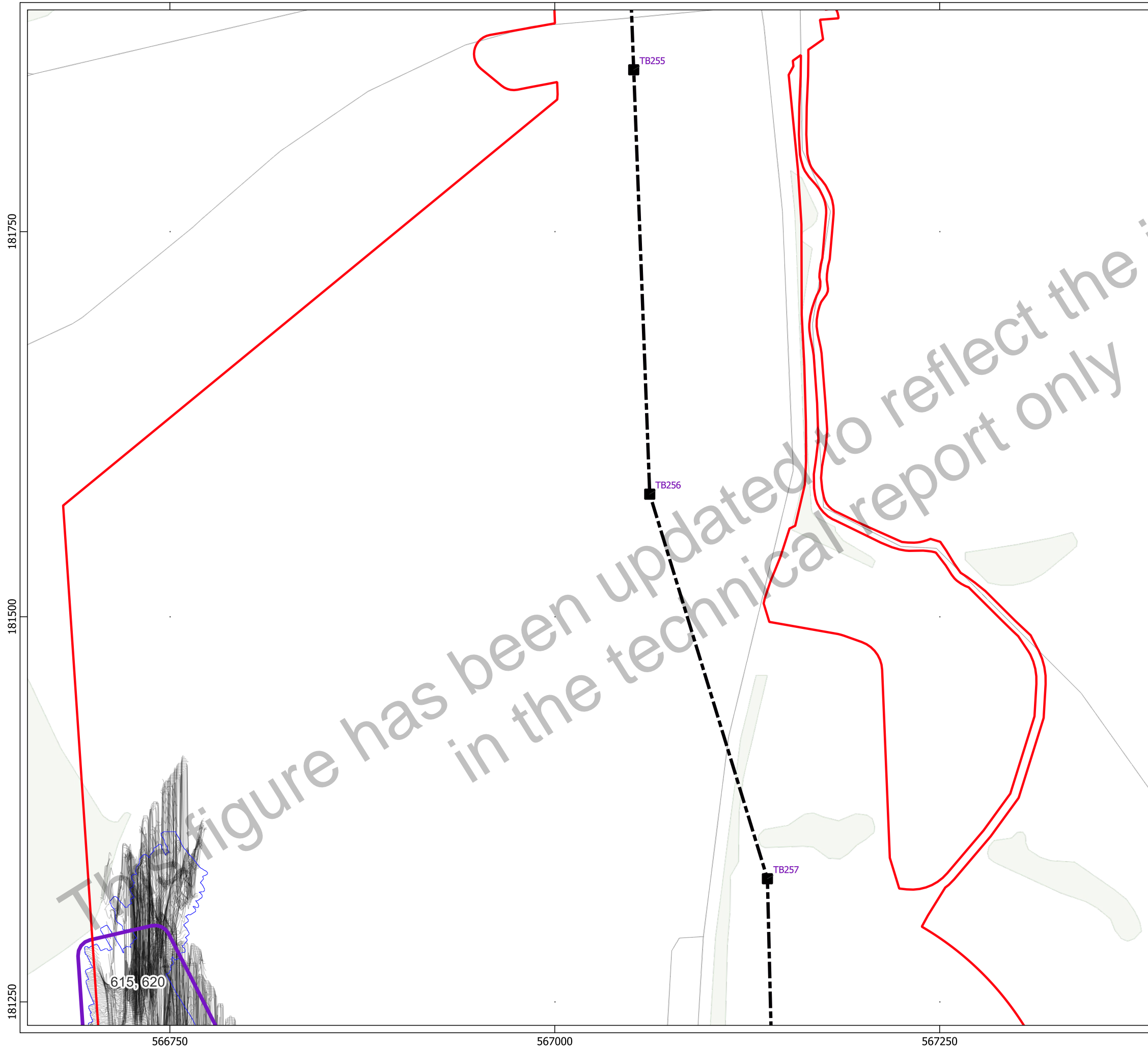
- ▭ Order Limits
- ▭ Geophysical Survey Area
- ▭ Survey Extent
- Proposed Overhead Line Alignment
- Proposed Pylon Location
- XY Trace (25nT/cm)



Contains Ordnance Survey data © Crown Copyright and database right 2026.

This material is for client report only © Headland Archaeology. No unauthorised reproduction.

Site:	EAGR23
Created by:	KS
Checked by:	KH
Version:	v1.2
Date:	27/01/2026
Scale:	1:2,500 @ A3



181750

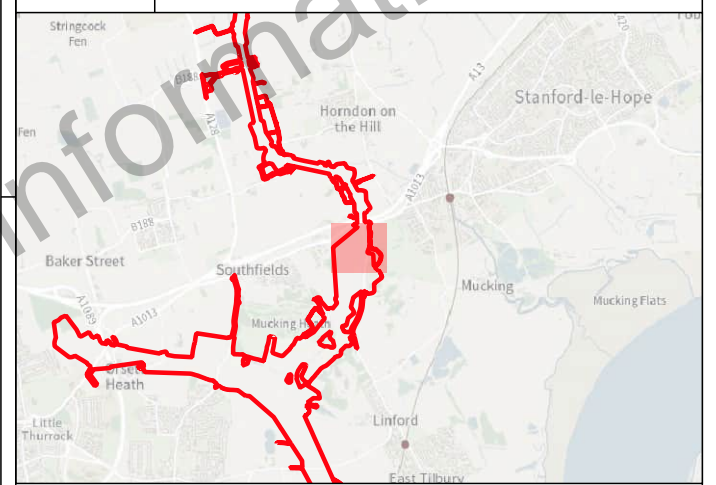
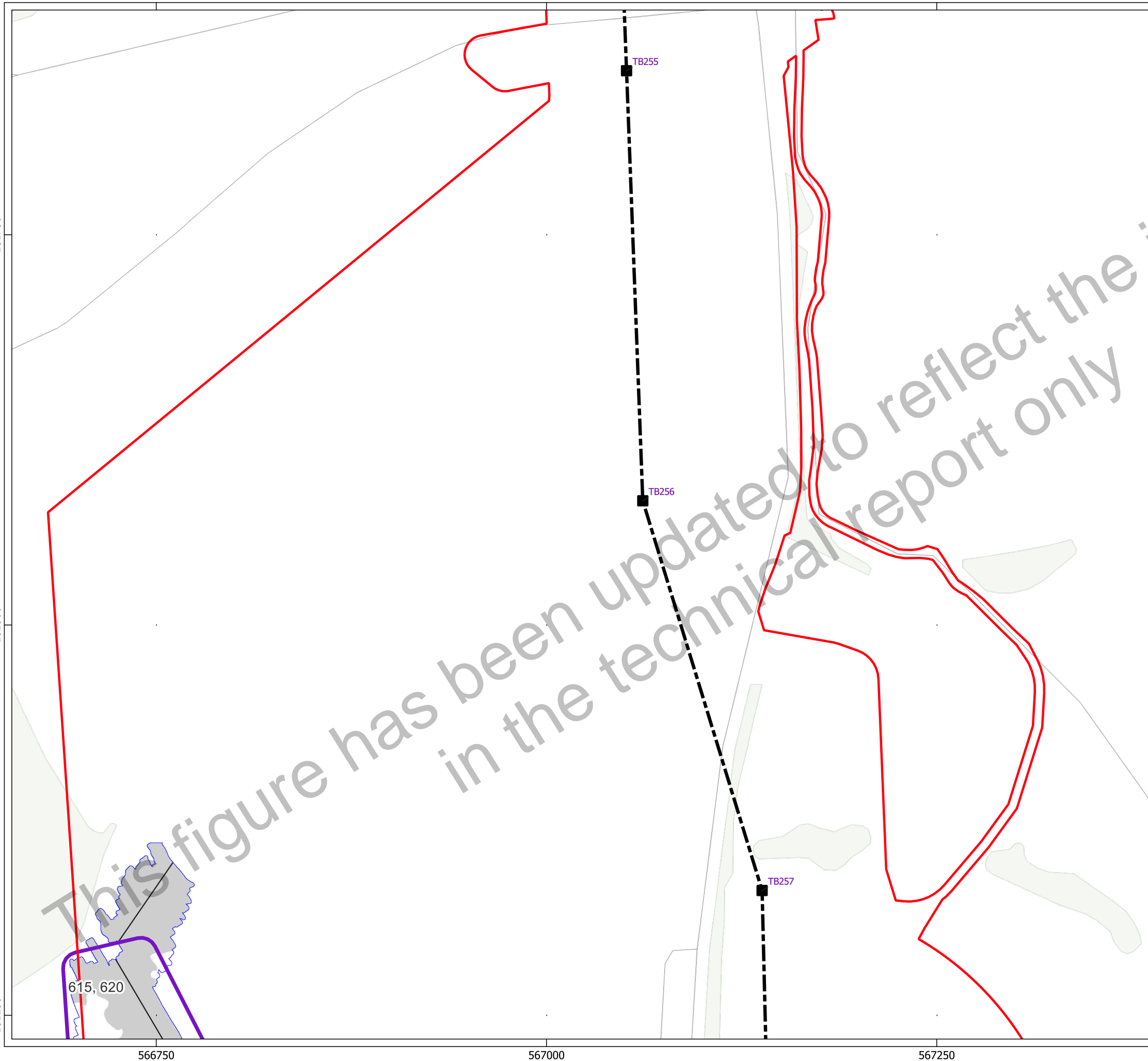
181500

181250

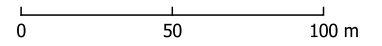
566750

567000

567250

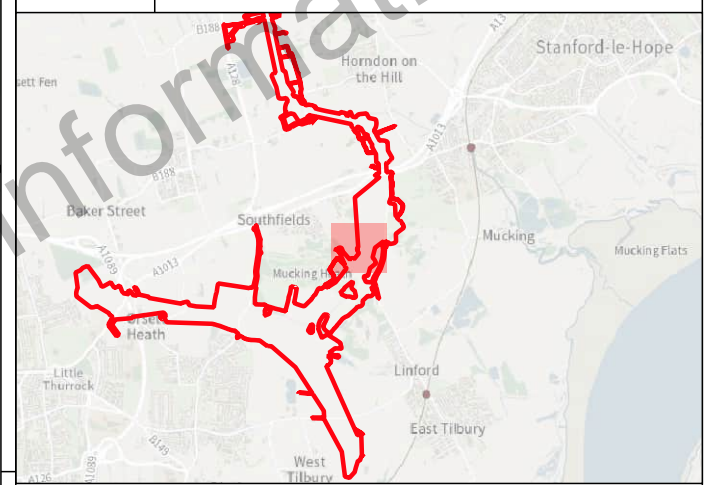
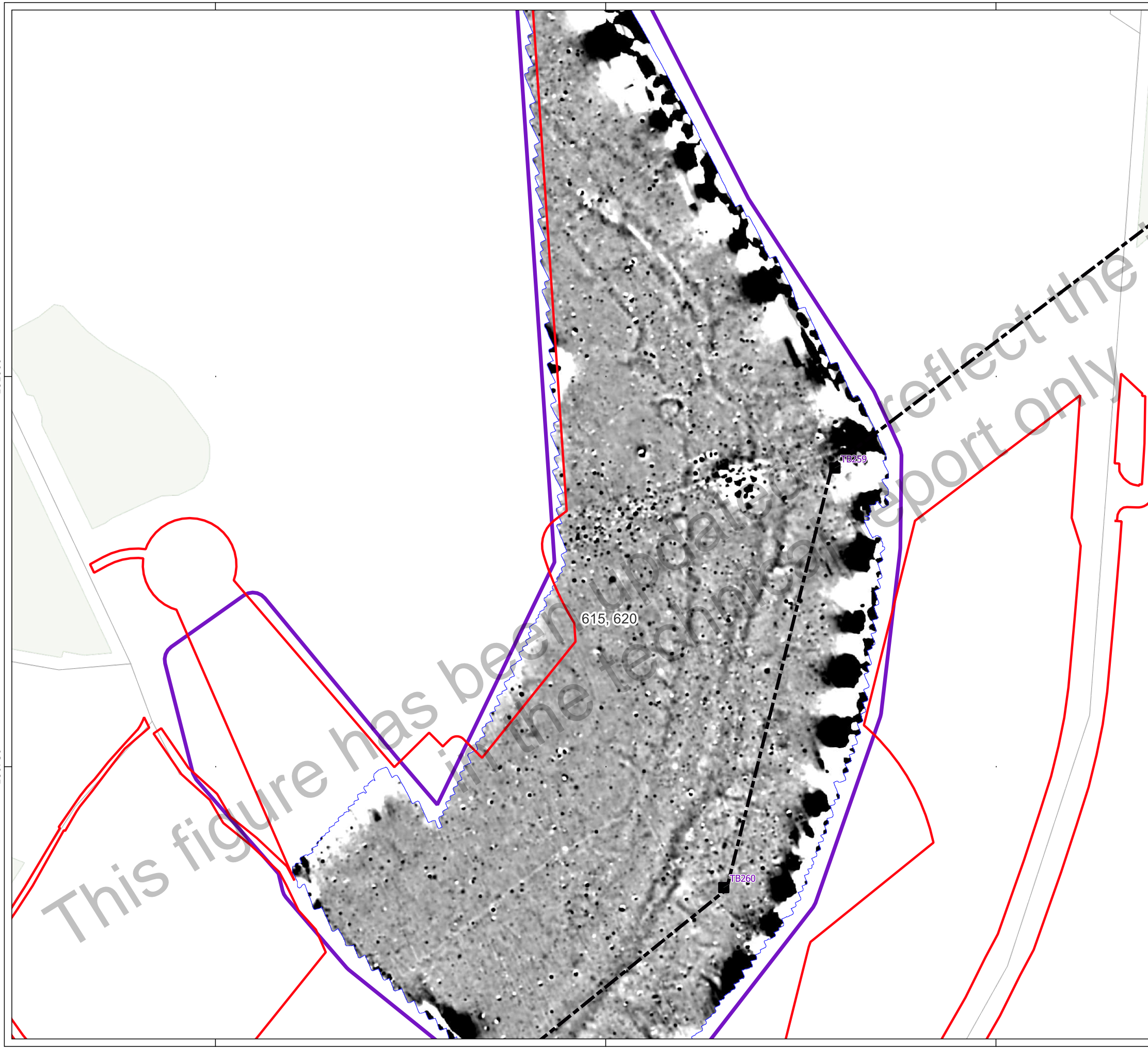


- Key**
- Order Limits
 - Geophysical Survey Area
 - Survey Extent
 - Proposed Overhead Line Alignment
 - Proposed Pylon Location
- Geophys Interpretation**
- Service
 - Magnetic Disturbance (Below Ground)

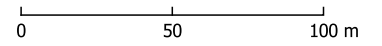
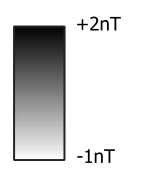


Contains Ordnance Survey data © Crown Copyright and database right 2026.
 This material is for client report only © Headland Archaeology. No unauthorised reproduction.

Site:	EAGR23
Created by:	KS
Checked by:	KH
Version:	v1.2
Date:	27/01/2026
Scale:	1:2,500 @ A3

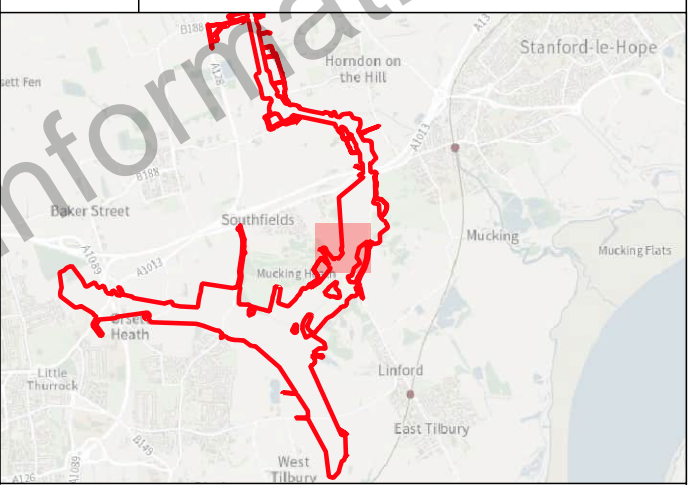
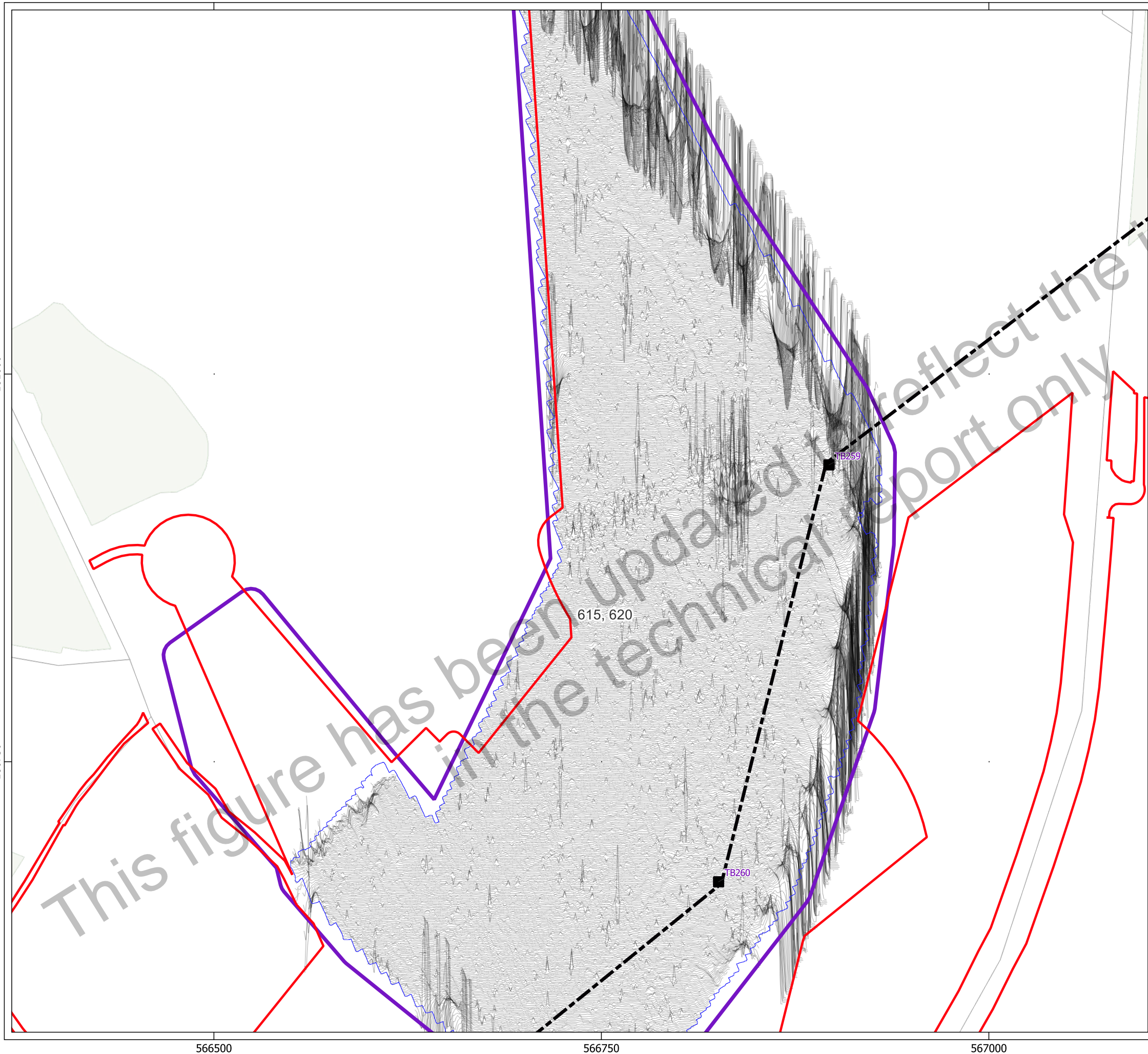


- Key**
- Order Limits
 - Geophysical Survey Area
 - Survey Extent
 - Proposed Overhead Line Alignment
 - Proposed Pylon Location

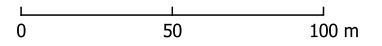


Contains Ordnance Survey data © Crown Copyright and database right 2026.
 This material is for client report only © Headland Archaeology. No unauthorised reproduction.

Site:	EAGR23
Created by:	KS
Checked by:	KH
Version:	v1.2
Date:	27/01/2026
Scale:	1:2,500 @ A3



- Key**
- ▭ Order Limits
 - ▭ Geophysical Survey Area
 - ▭ Survey Extent
 - Proposed Overhead Line Alignment
 - Proposed Pylon Location
 - XY Trace (25nT/cm)



Contains Ordnance Survey data © Crown Copyright and database right 2026.
 This material is for client report only © Headland Archaeology. No unauthorised reproduction.

Site:	EAGR23
Created by:	KS
Checked by:	KH
Version:	v1.2
Date:	27/01/2026
Scale:	1:2,500 @ A3

181000

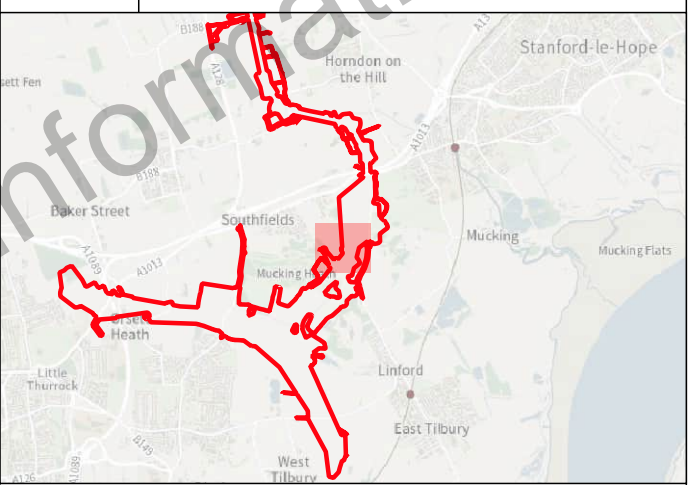
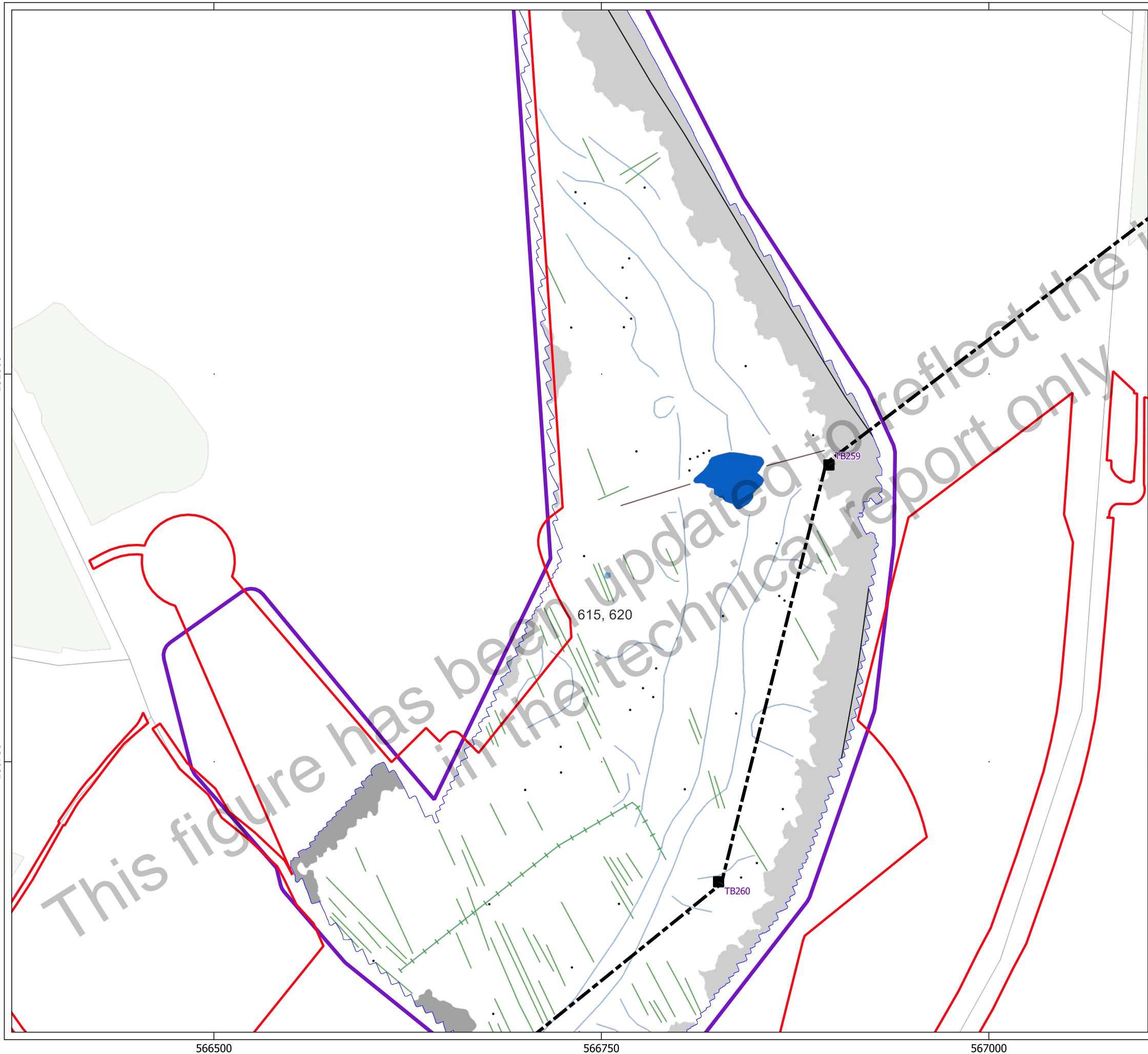
180750

566500

566750

567000

This figure has been updated to reflect the information in the technical report only



Key

- Order Limits
- Geophysical Survey Area
- Survey Extent
- Proposed Overhead Line Alignment
- Proposed Pylon Location

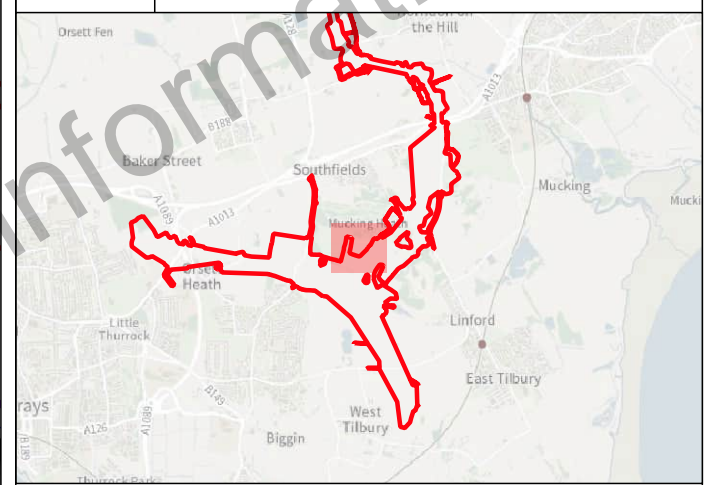
Geophys Interpretation

- Ferrous Objects
- Agriculture
- Field Boundary
- Field Drain
- Natural
- Service
- Magnetic Disturbance (Above Ground)
- Magnetic Disturbance (Below Ground)
- Natural
- Former Pond


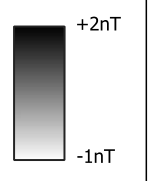
0 50 100 m

Contains Ordnance Survey data © Crown Copyright and database right 2026.
 This material is for client report only © Headland Archaeology. No unauthorised reproduction.

Site:	EAGR23
Created by:	KS
Checked by:	KH
Version:	v1.2
Date:	27/01/2026
Scale:	1:2,500 @ A3

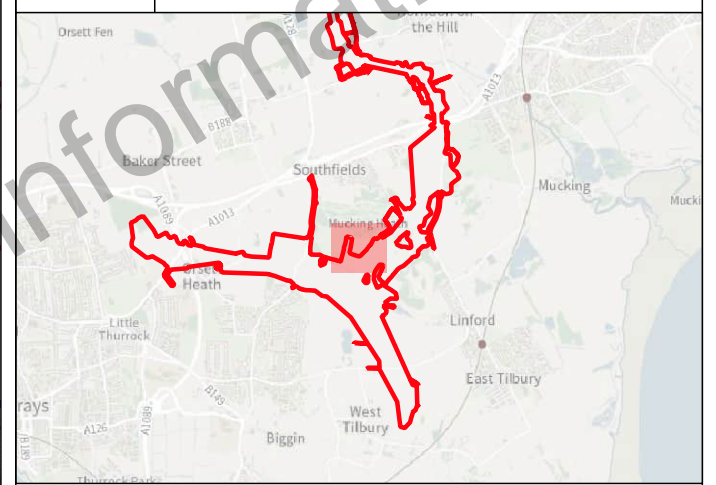
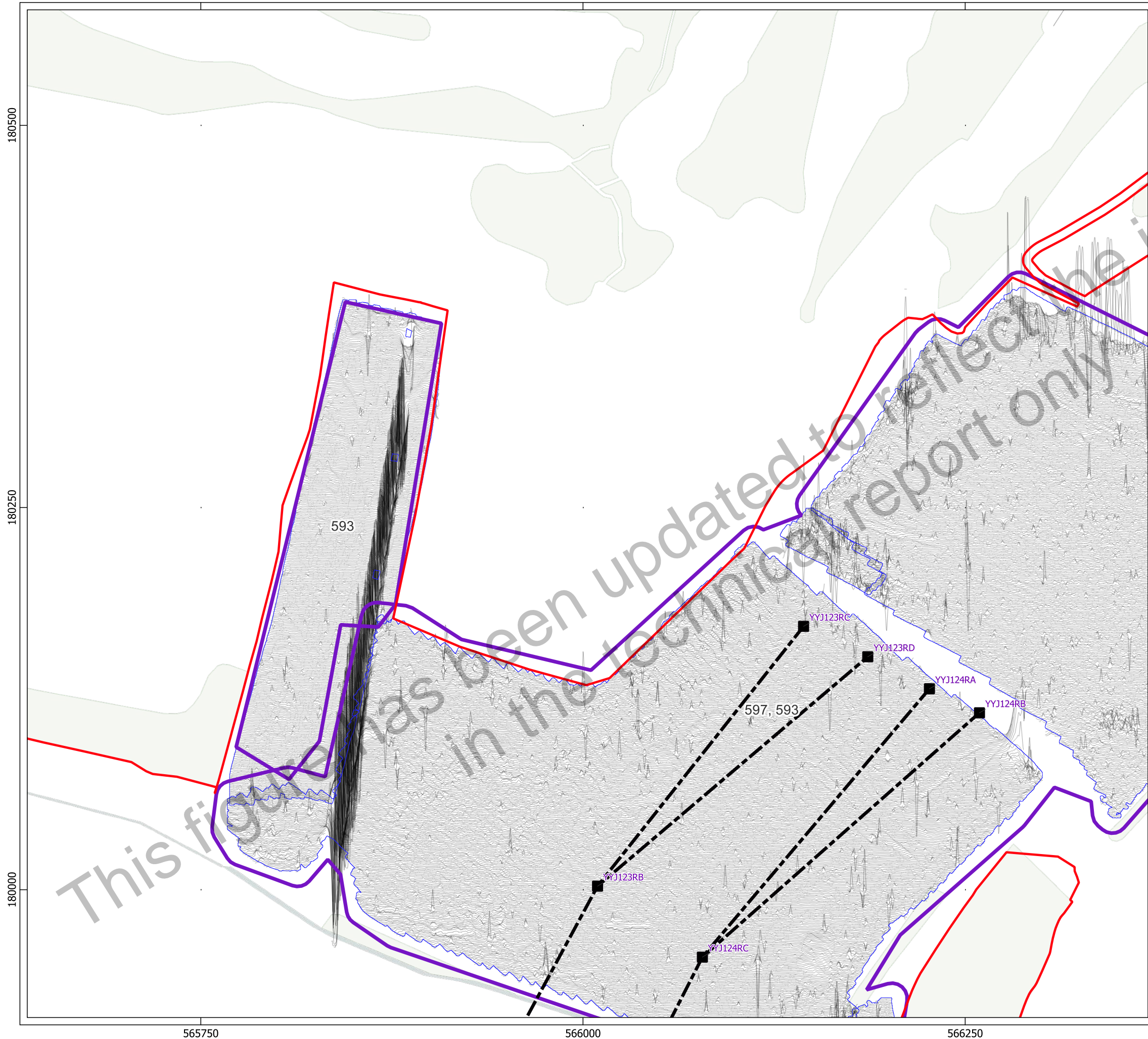


- Key**
- ▭ Order Limits
 - ▭ Geophysical Survey Area
 - ▭ Survey Extent
 - Proposed Overhead Line Alignment
 - Proposed Pylon Location

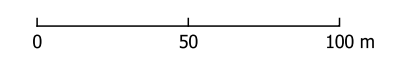


Contains Ordnance Survey data © Crown Copyright and database right 2026.
 This material is for client report only © Headland Archaeology. No unauthorised reproduction.

Site:	EAGR23
Created by:	KS
Checked by:	KH
Version:	v1.2
Date:	27/01/2026
Scale:	1:2,500 @ A3



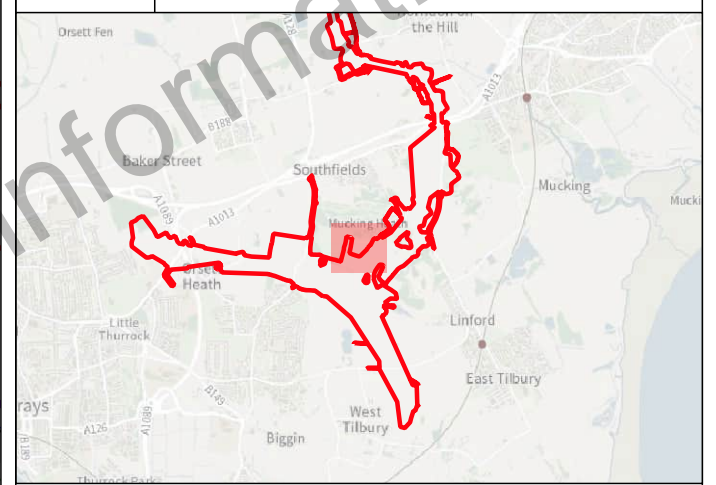
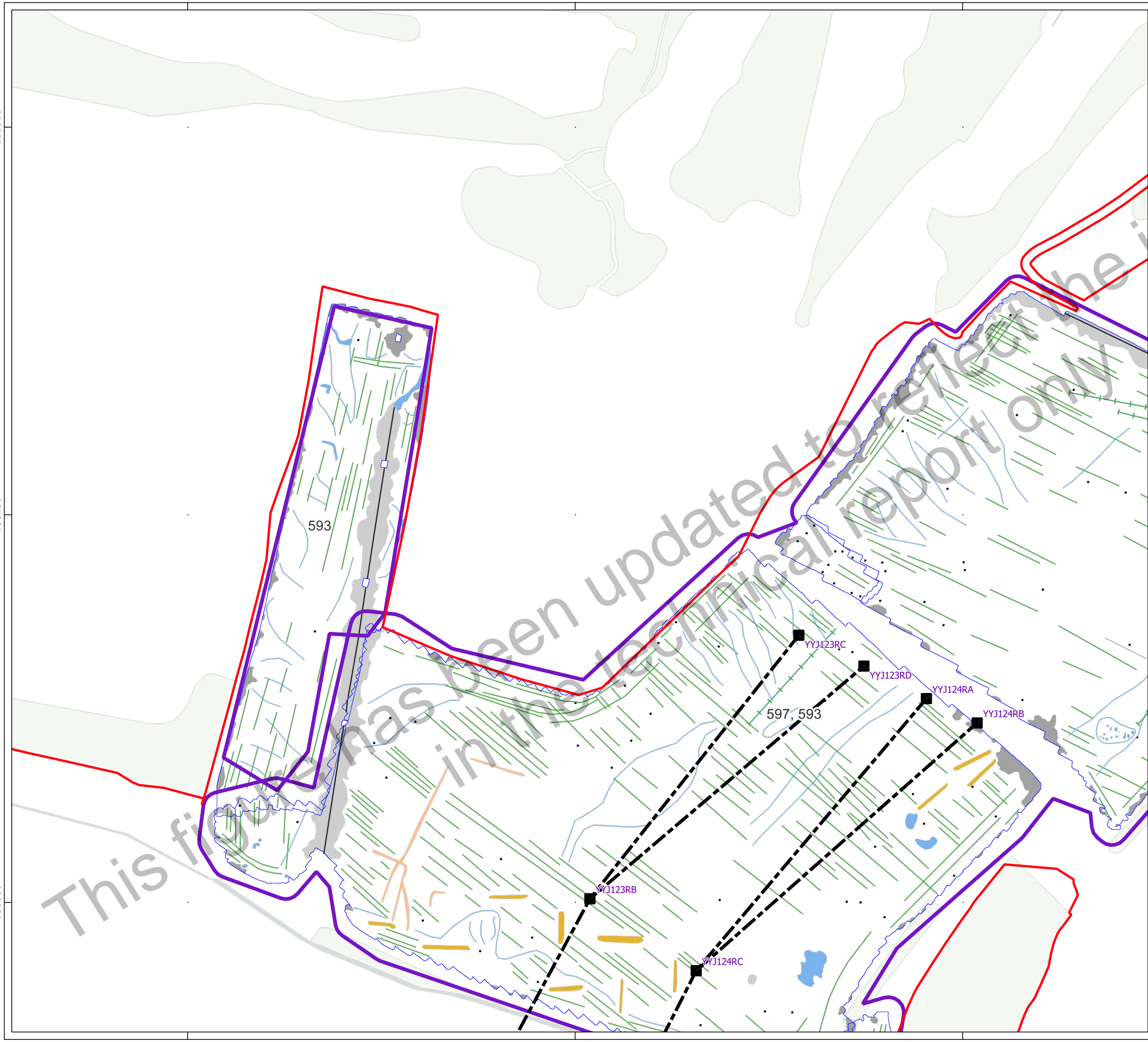
- Key**
- ▭ Order Limits
 - ▭ Geophysical Survey Area
 - ▭ Survey Extent
 - Proposed Overhead Line Alignment
 - Proposed Pylon Location
 - XY Trace (25nT/cm)



Contains Ordnance Survey data © Crown Copyright and database right 2026.
This material is for client report only © Headland Archaeology. No unauthorised reproduction.

Site:	EAGR23
Created by:	KS
Checked by:	KH
Version:	v1.2
Date:	27/01/2026
Scale:	1:2,500 @ A3

This figure has been updated to reflect the information in the technical report only



Key

- Order Limits
- Geophysical Survey Area
- Survey Extent
- Proposed Overhead Line Alignment
- Proposed Pylon Location

Geophys Interpretation

- Ferrous Objects
- Agriculture
- Data Artefact
- Field Drain
- Natural
- Service
- Magnetic Disturbance (Above Ground)
- Magnetic Disturbance (Below Ground)
- Natural
- Possible Archaeology
- Trial Trench

0 50 100 m

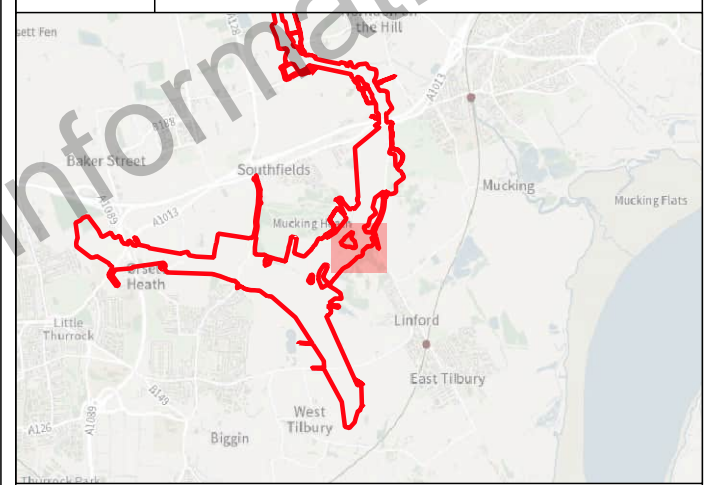
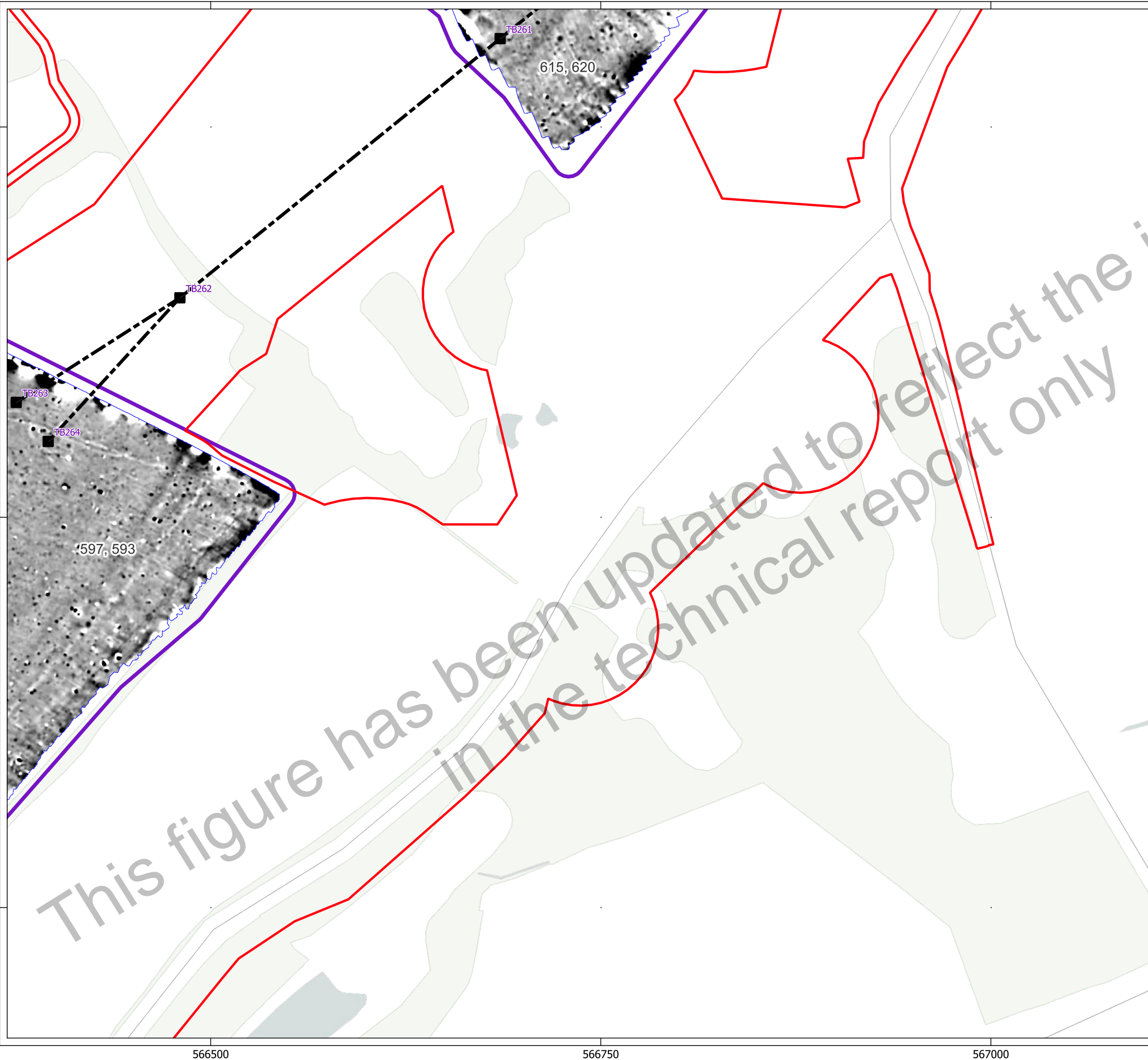
Contains Ordnance Survey data © Crown Copyright and database right 2026.
 This material is for client report only © Headland Archaeology. No unauthorised reproduction.

Site:	EAGR23
Created by:	KS
Checked by:	KH
Version:	v1.2
Date:	27/01/2026
Scale:	1:2,500 @ A3

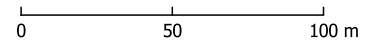
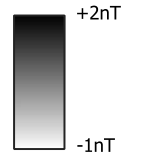
565750

566000

566250

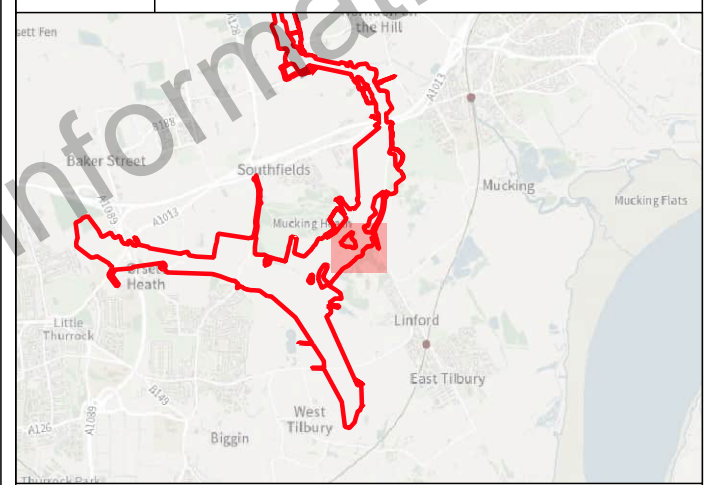
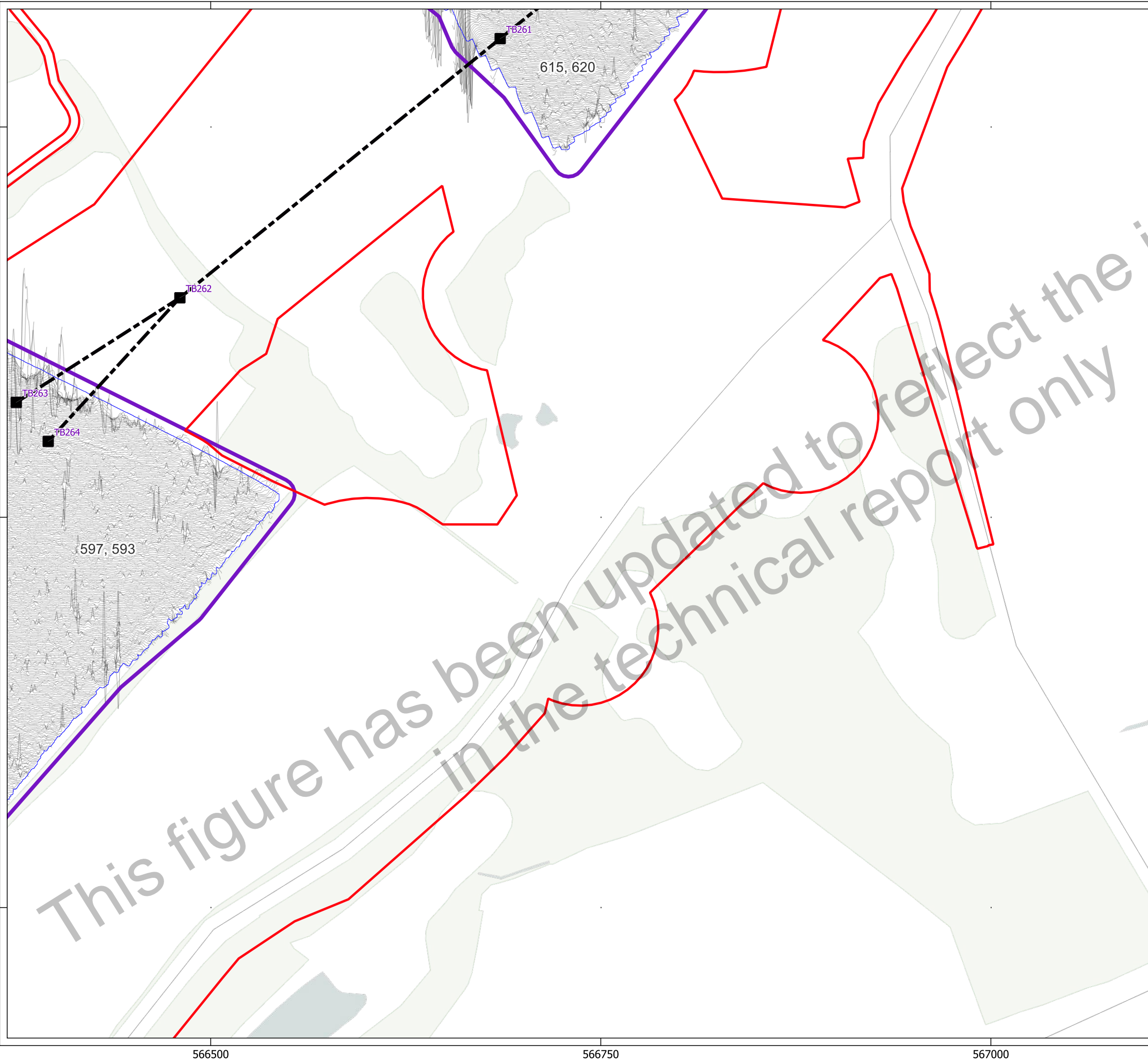


- Key**
- Order Limits
 - Geophysical Survey Area
 - Survey Extent
 - Proposed Overhead Line Alignment
 - Proposed Pylon Location

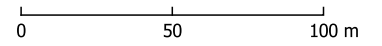


Contains Ordnance Survey data © Crown Copyright and database right 2026.
 This material is for client report only © Headland Archaeology. No unauthorised reproduction.

Site:	EAGR23
Created by:	KS
Checked by:	KH
Version:	v1.2
Date:	27/01/2026
Scale:	1:2,500 @ A3

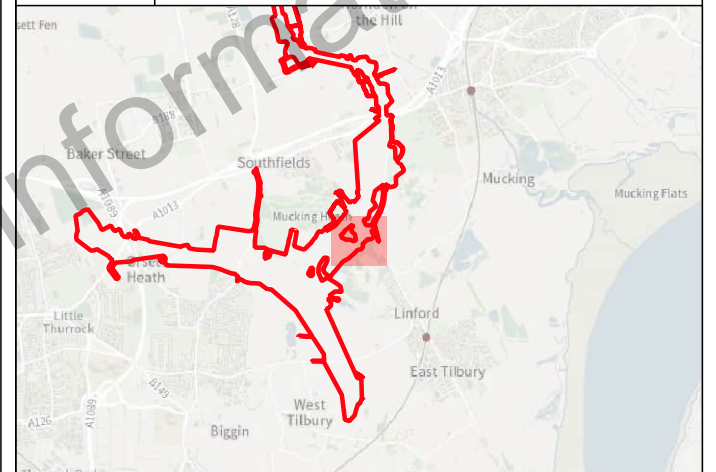
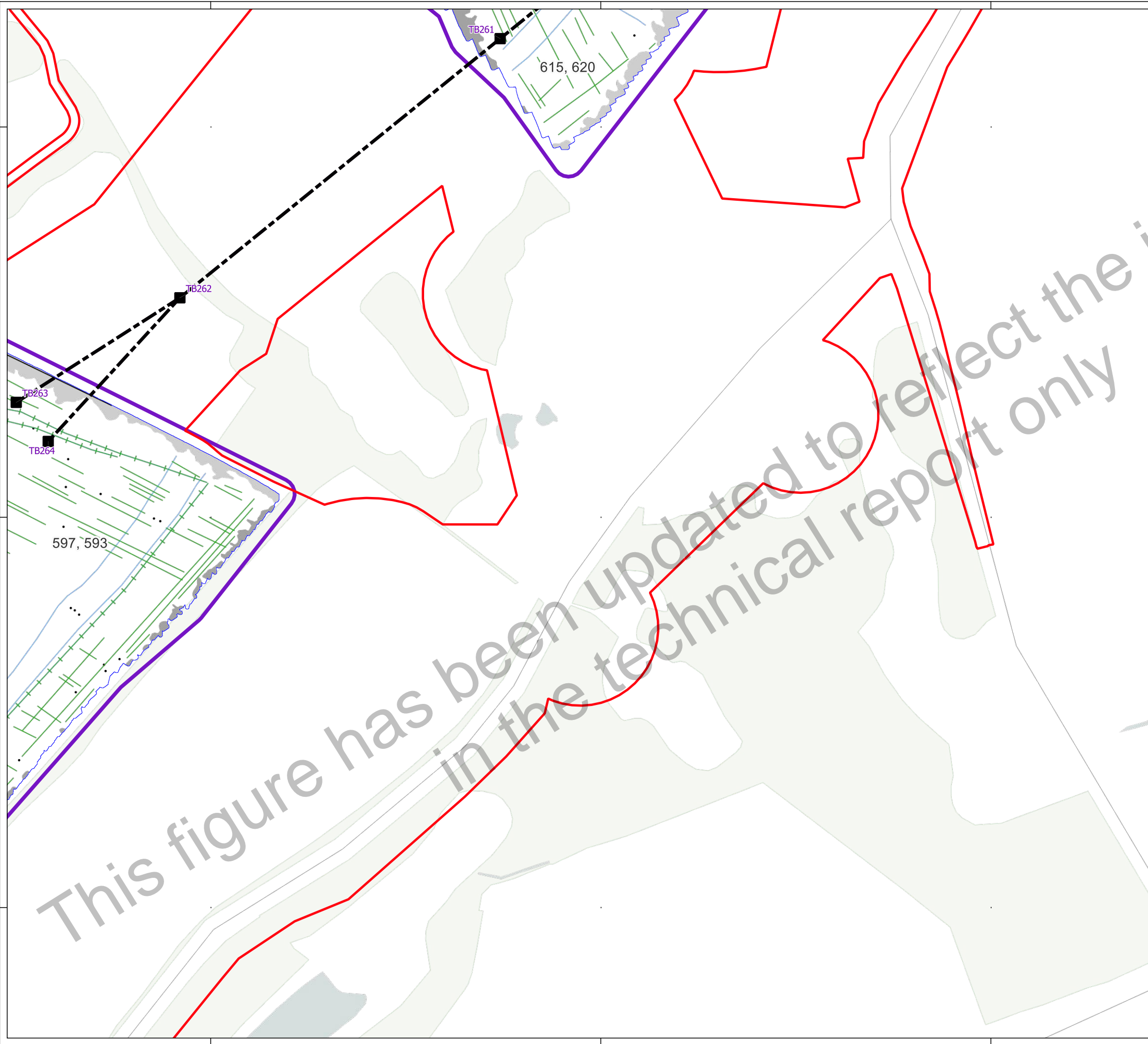


- Key**
- ▭ Order Limits
 - ▭ Geophysical Survey Area
 - ▭ Survey Extent
 - Proposed Overhead Line Alignment
 - Proposed Pylon Location
 - XY Trace (25nT/cm)

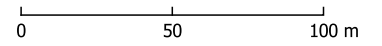


Contains Ordnance Survey data © Crown Copyright and database right 2026.
 This material is for client report only © Headland Archaeology. No unauthorised reproduction.

Site:	EAGR23
Created by:	KS
Checked by:	KH
Version:	v1.2
Date:	27/01/2026
Scale:	1:2,500 @ A3



- Key**
- Order Limits
 - Geophysical Survey Area
 - Survey Extent
 - Proposed Overhead Line Alignment
 - Proposed Pylon Location
- Geophys Interpretation**
- Ferrous Objects
 - Agriculture
 - Field Drain
 - Natural
 - Service
 - Magnetic Disturbance (Above Ground)
 - Magnetic Disturbance (Below Ground)



Contains Ordnance Survey data © Crown Copyright and database right 2026.
 This material is for client report only © Headland Archaeology. No unauthorised reproduction.

Site:	EAGR23
Created by:	KS
Checked by:	KH
Version:	v1.2
Date:	27/01/2026
Scale:	1:2,500 @ A3

180500

180250

180000

566500

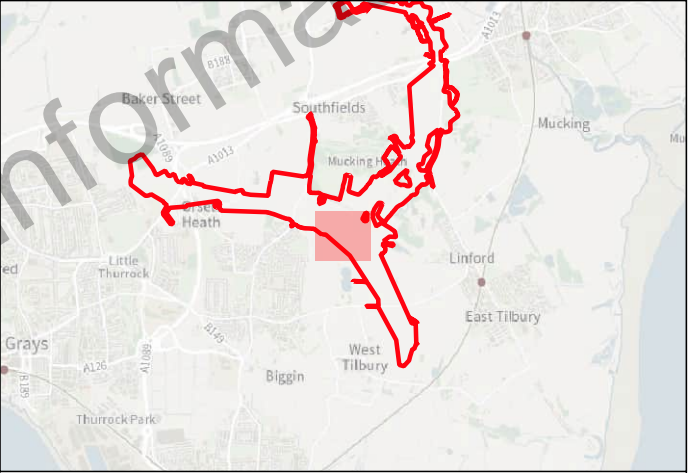
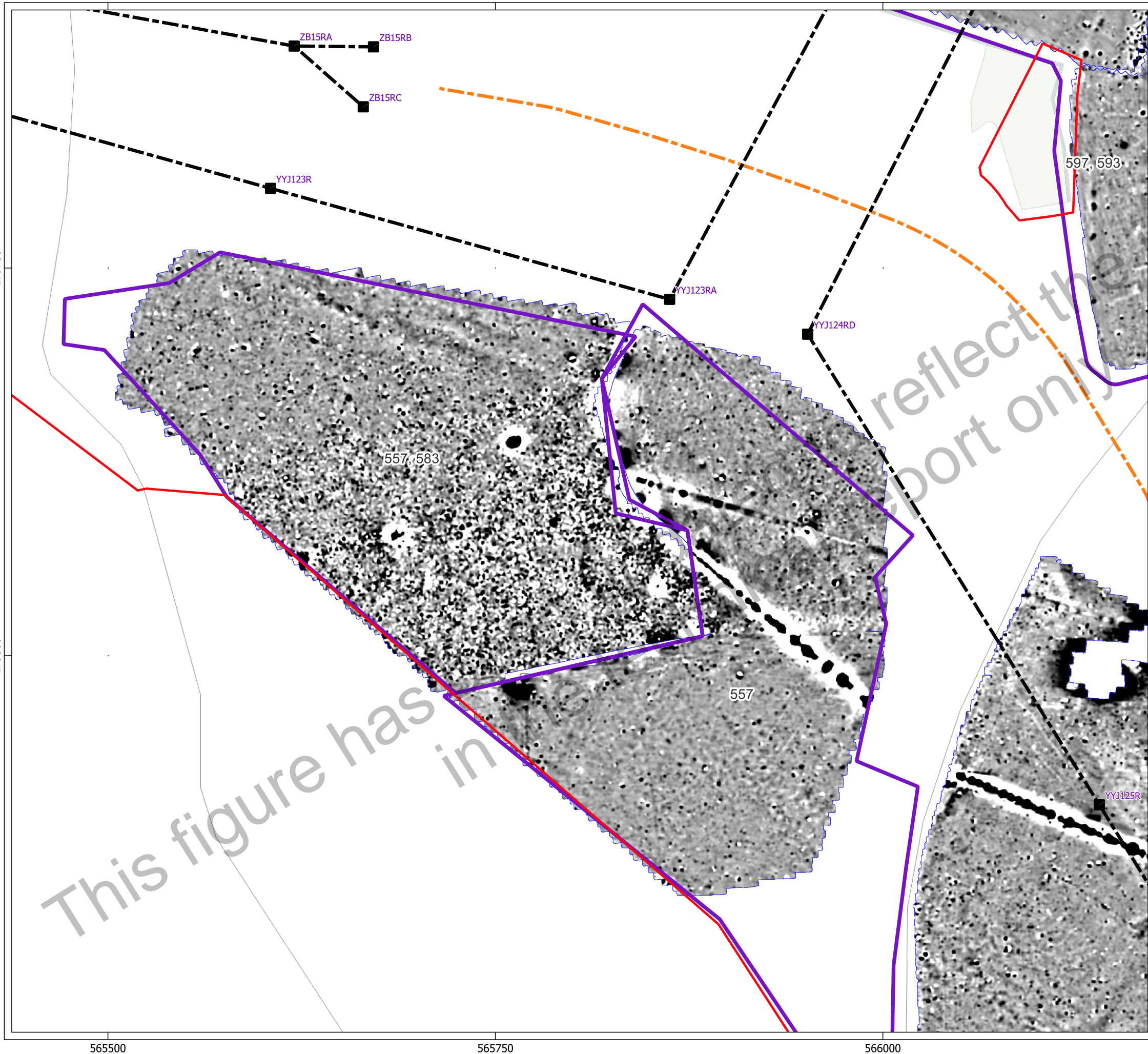
566750

567000

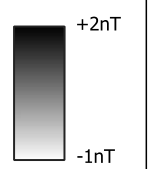
615, 620

597, 593

This figure has been updated to reflect the information in the technical report only

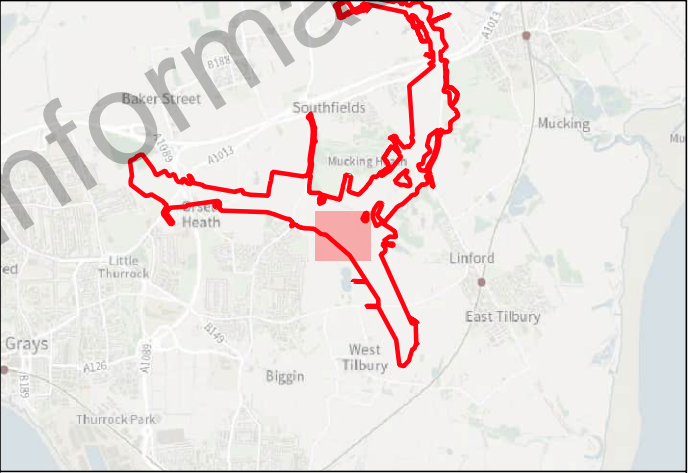
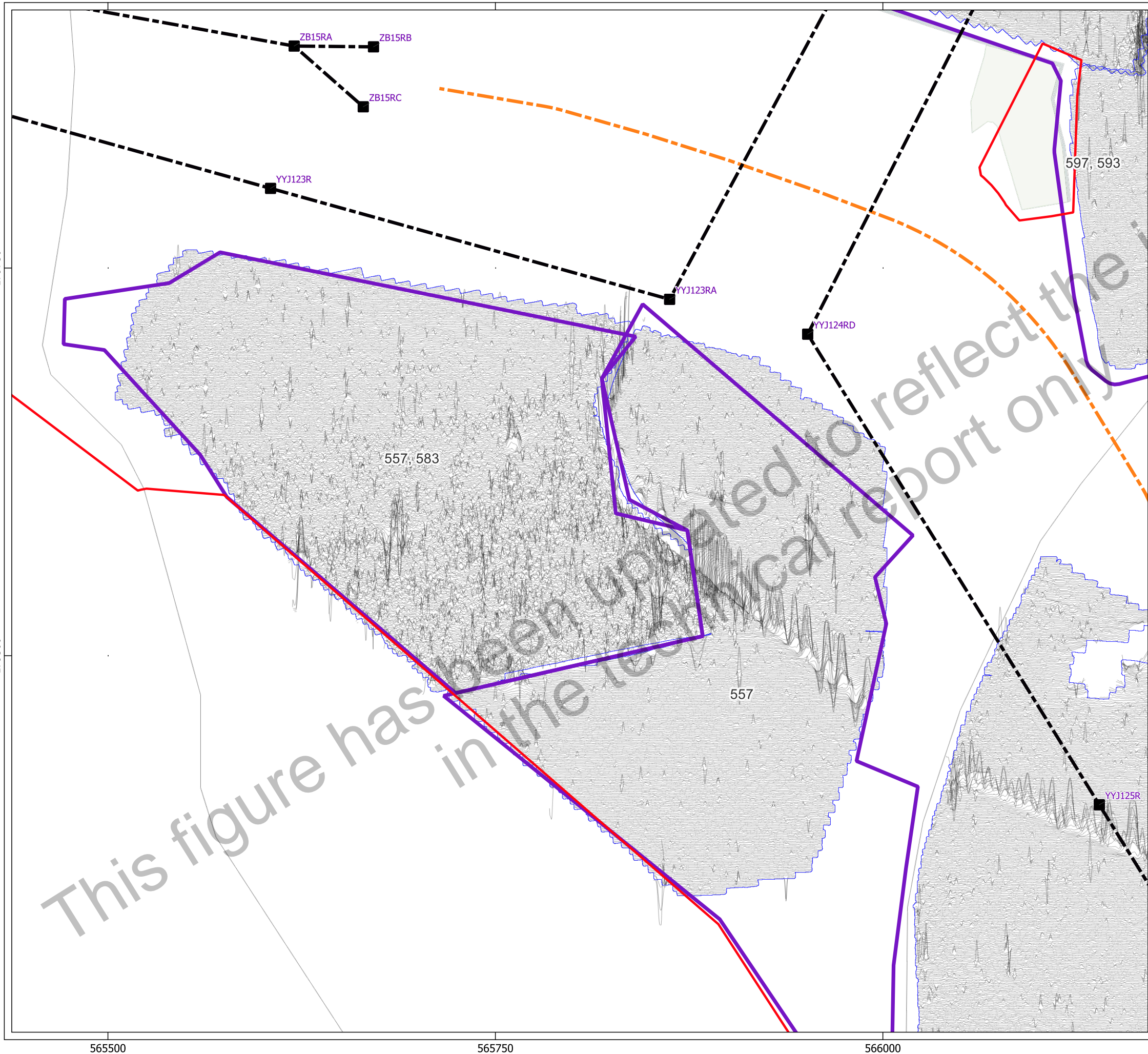


- Key**
- ▭ Order Limits
 - ▭ Geophysical Survey Area
 - ▭ Survey Extent
 - - - Proposed Overhead Line Alignment
 - Proposed Pylon Location
 - - - Proposed Underground Cable Alignment

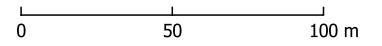


Contains Ordnance Survey data © Crown Copyright and database right 2026.
This material is for client report only © Headland Archaeology. No unauthorised reproduction.

Site:	EAGR23
Created by:	KS
Checked by:	KH
Version:	v1.2
Date:	27/01/2026
Scale:	1:2,500 @ A3

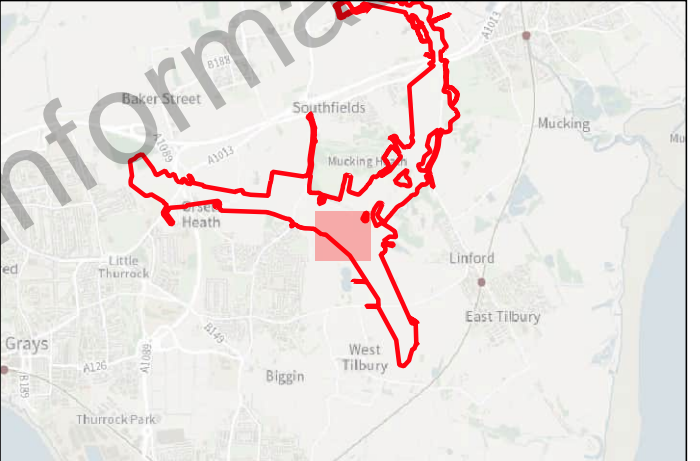
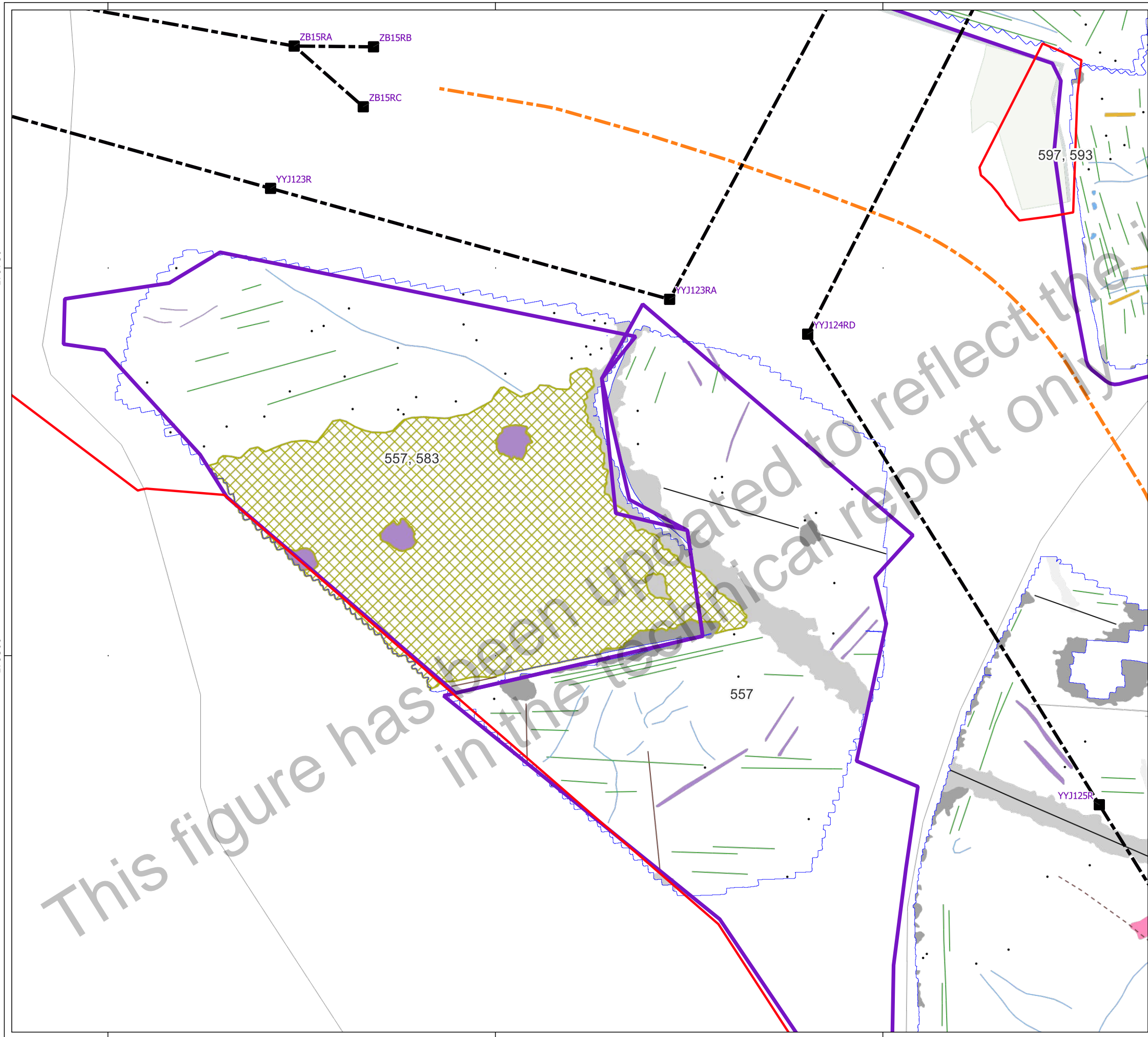


- Key**
- Order Limits
 - Geophysical Survey Area
 - Survey Extent
 - Proposed Overhead Line Alignment
 - Proposed Pylon Location
 - Proposed Underground Cable Alignment
 - XY Trace (25nT/cm)



Contains Ordnance Survey data © Crown Copyright and database right 2026.
This material is for client report only © Headland Archaeology. No unauthorised reproduction.

Site:	EAGR23
Created by:	KS
Checked by:	KH
Version:	v1.2
Date:	27/01/2026
Scale:	1:2,500 @ A3



Key

- Order Limits
- Geophysical Survey Area
- Survey Extent
- Proposed Overhead Line Alignment
- Proposed Pylon Location
- Proposed Underground Cable Alignment

Geophys Interpretation

- Ferrous Objects
- Agriculture
- Data Artefact
- Field Boundary
- Possible Field Boundary
- Natural
- Service
- Uncertain
- Magnetic Disturbance (Above Ground)
- Magnetic Disturbance (Below Ground)
- Natural
- Overhead Cable
- Quarry
- Uncertain
- Trial Trench
- Greenwaste

0 50 100 m

Contains Ordnance Survey data © Crown Copyright and database right 2026.
 This material is for client report only © Headland Archaeology. No unauthorised reproduction.

Site:	EAGR23
Created by:	KS
Checked by:	KH
Version:	v1.2
Date:	27/01/2026
Scale:	1:2,500 @ A3

This figure has been updated to reflect the information in the technical report only



179750

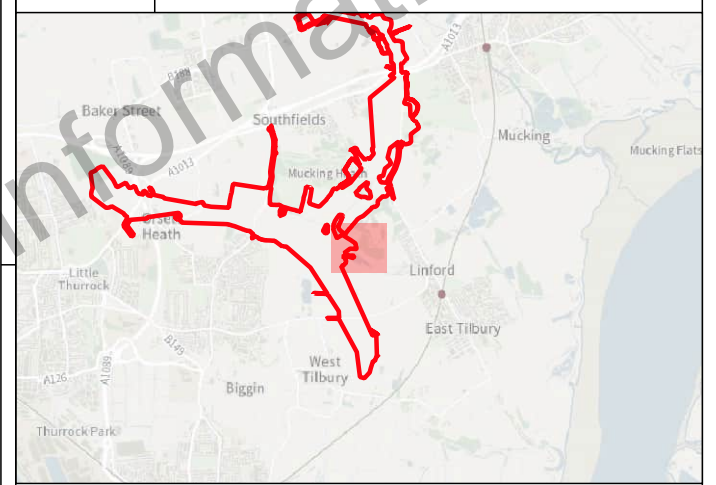
179500

597,593

566250

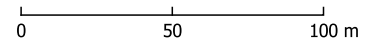
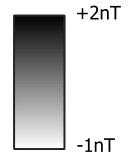
566500

566750



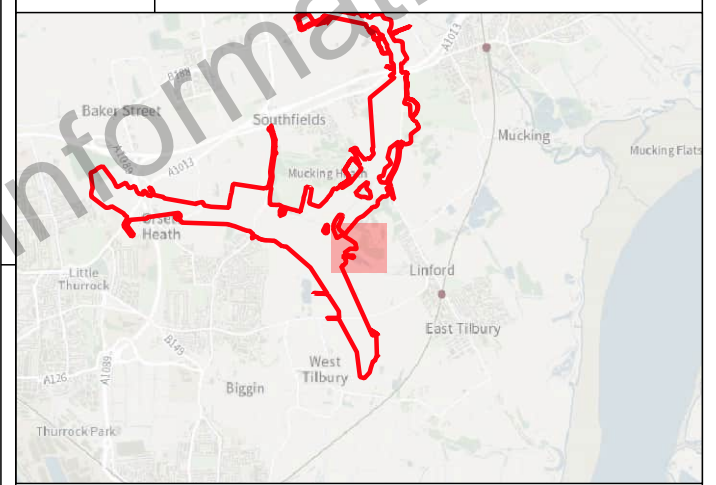
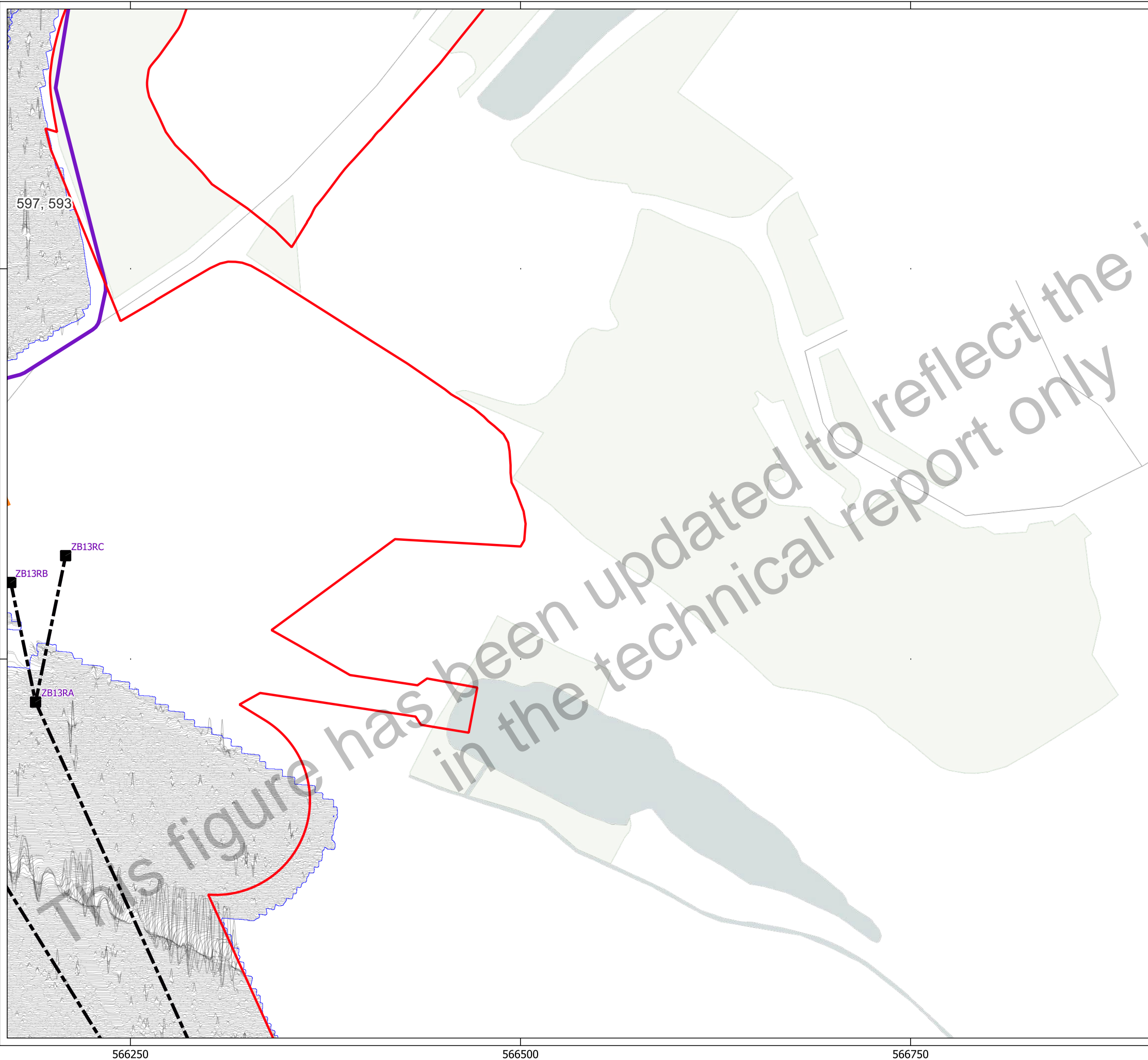
Key

- Order Limits
- Geophysical Survey Area
- Survey Extent
- Proposed Overhead Line Alignment
- Proposed Pylon Location
- Proposed Underground Cable Alignment

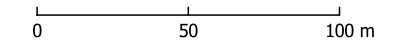


Contains Ordnance Survey data © Crown Copyright and database right 2026.
This material is for client report only © Headland Archaeology. No unauthorised reproduction.

Site:	EAGR23
Created by:	KS
Checked by:	KH
Version:	v1.2
Date:	27/01/2026
Scale:	1:2,500 @ A3

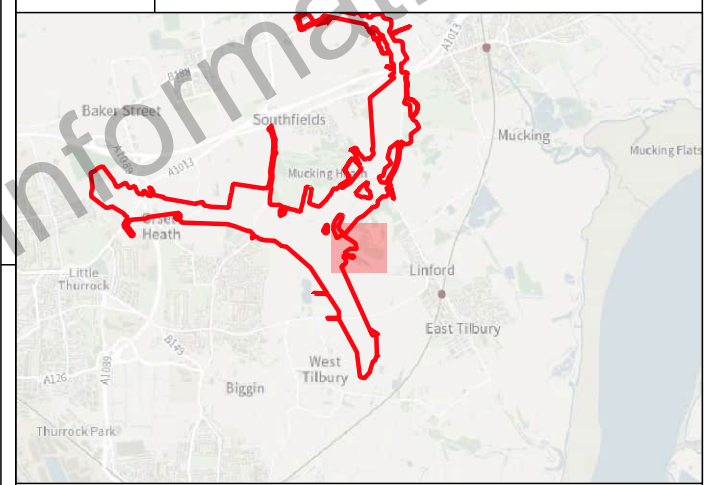
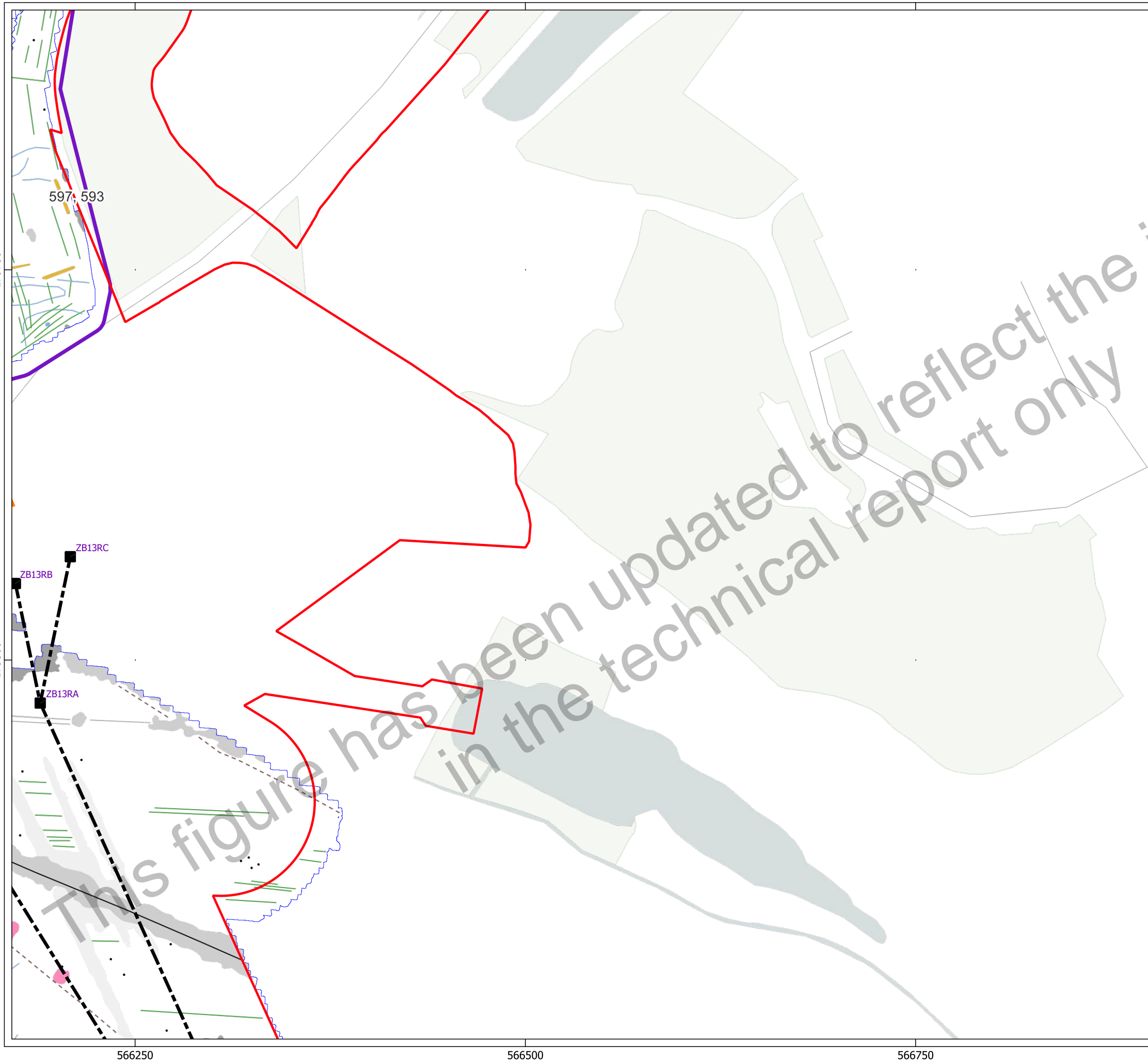


- Key**
- ▭ Order Limits
 - ▭ Geophysical Survey Area
 - ▭ Survey Extent
 - Proposed Overhead Line Alignment
 - Proposed Pylon Location
 - Proposed Underground Cable Alignment
 - XY Trace (25nT/cm)



Contains Ordnance Survey data © Crown Copyright and database right 2026.
 This material is for client report only © Headland Archaeology. No unauthorised reproduction.

Site:	EAGR23
Created by:	KS
Checked by:	KH
Version:	v1.2
Date:	27/01/2026
Scale:	1:2,500 @ A3



Key

- Order Limits
- Geophysical Survey Area
- Survey Extent
- Proposed Overhead Line Alignment
- Proposed Pylon Location
- Proposed Underground Cable Alignment

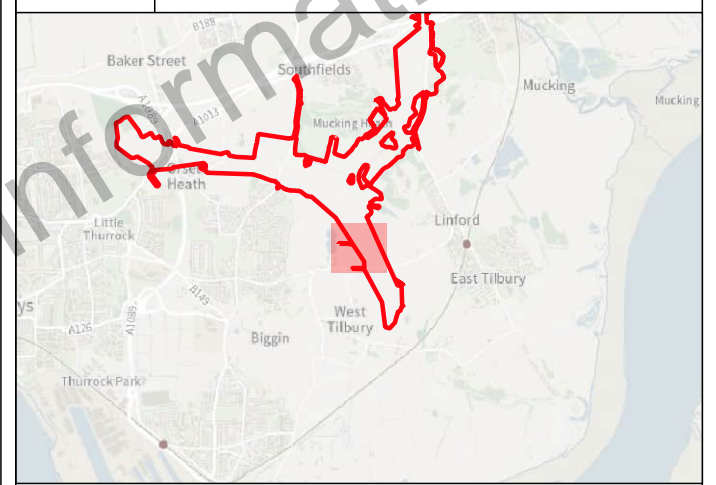
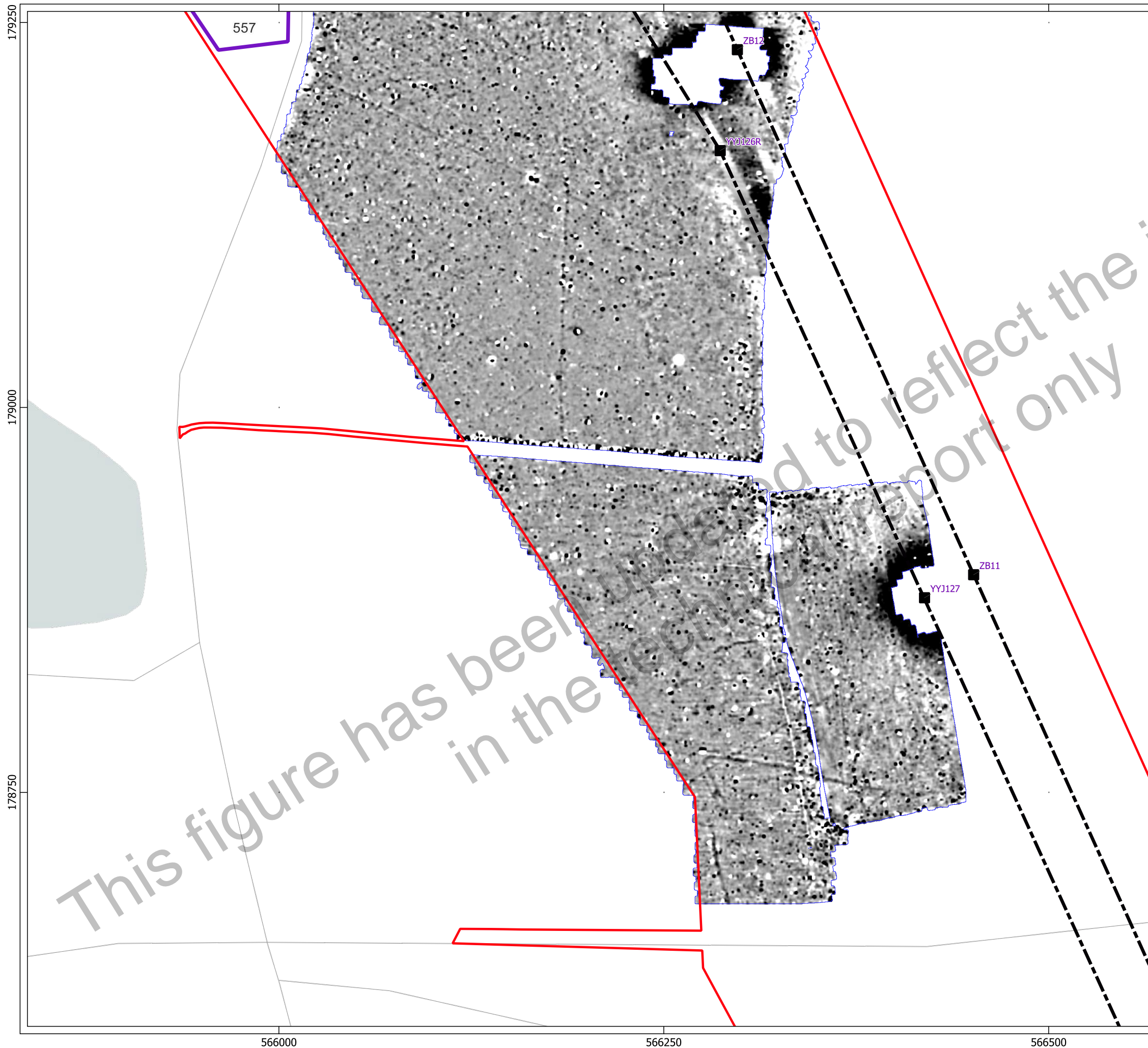
Geophys Interpretation

- Ferrous Objects
- Agriculture
- Data Artefact
- Possible Field Boundary
- Natural
- Service
- Magnetic Disturbance (Above Ground)
- Magnetic Disturbance (Below Ground)
- Natural
- Overhead Cable
- Quarry
- Trial Trench

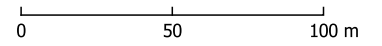
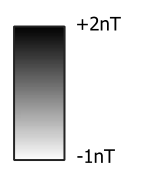
0 50 100 m

Contains Ordnance Survey data © Crown Copyright and database right 2026.
 This material is for client report only © Headland Archaeology. No unauthorised reproduction.

Site:	EAGR23
Created by:	KS
Checked by:	KH
Version:	v1.2
Date:	27/01/2026
Scale:	1:2,500 @ A3

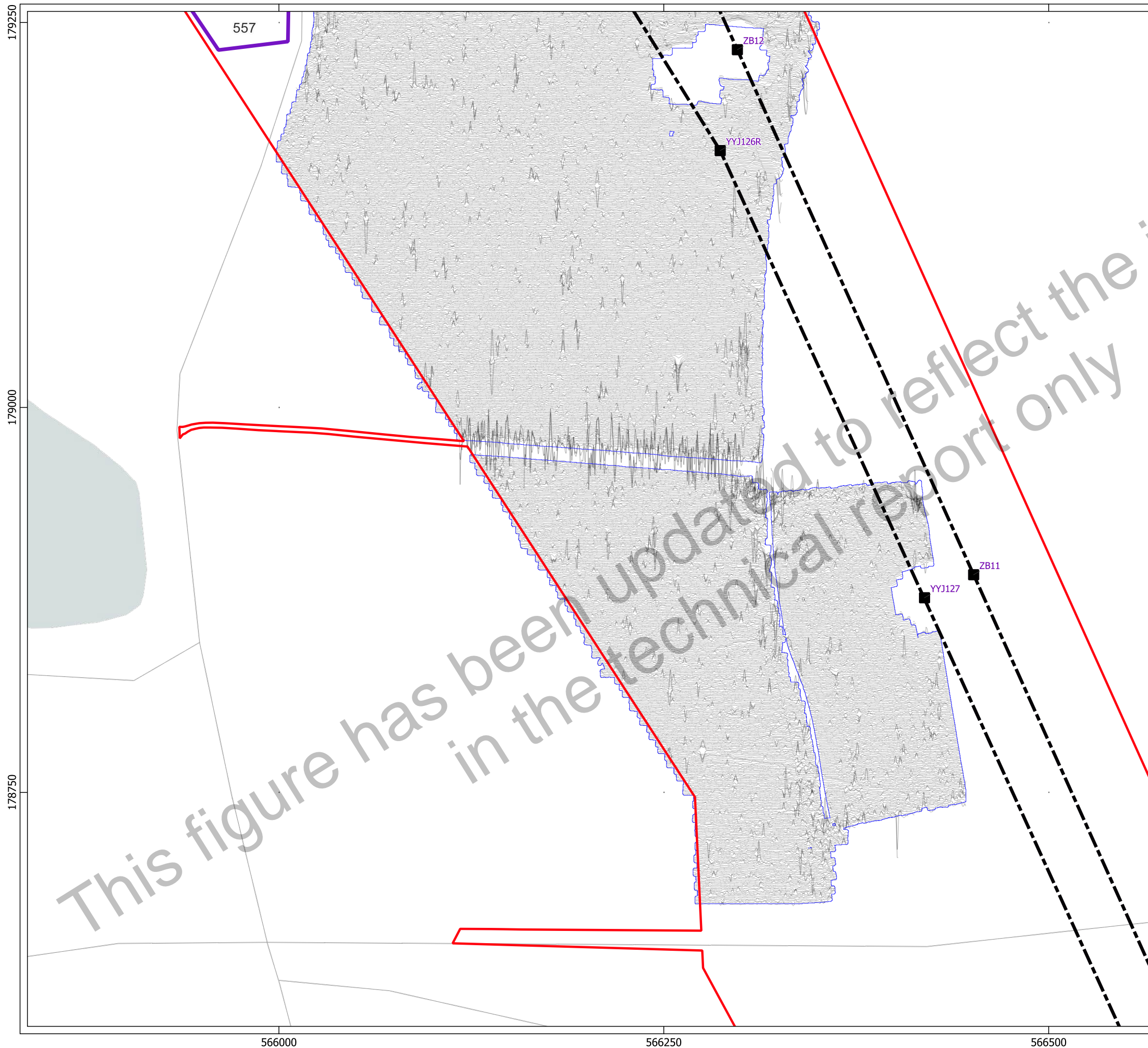


- Key**
- Order Limits
 - Geophysical Survey Area
 - Survey Extent
 - Proposed Overhead Line Alignment
 - Proposed Pylon Location



Contains Ordnance Survey data © Crown Copyright and database right 2026.
 This material is for client report only © Headland Archaeology. No unauthorised reproduction.

Site:	EAGR23
Created by:	KS
Checked by:	KH
Version:	v1.2
Date:	27/01/2026
Scale:	1:2,500 @ A3



179250

179000

178750

557

ZB12

YYJ126R

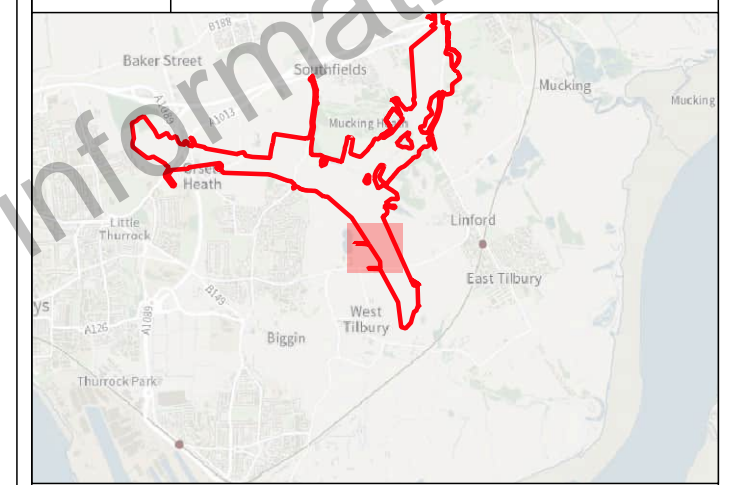
YYJ127

ZB11

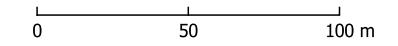
566000

566250

566500

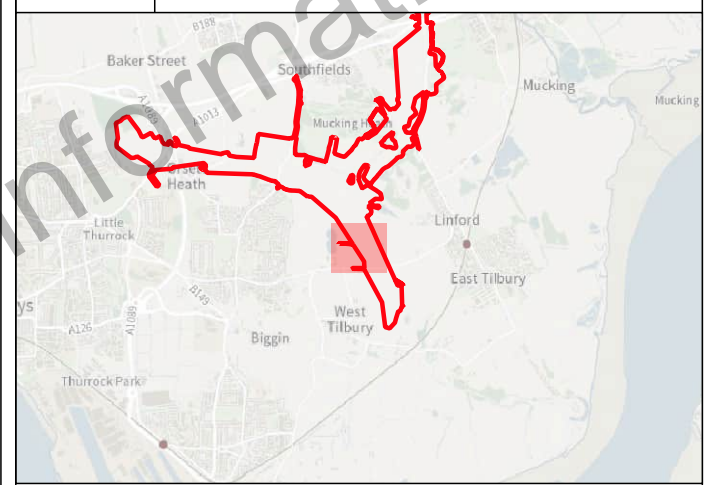
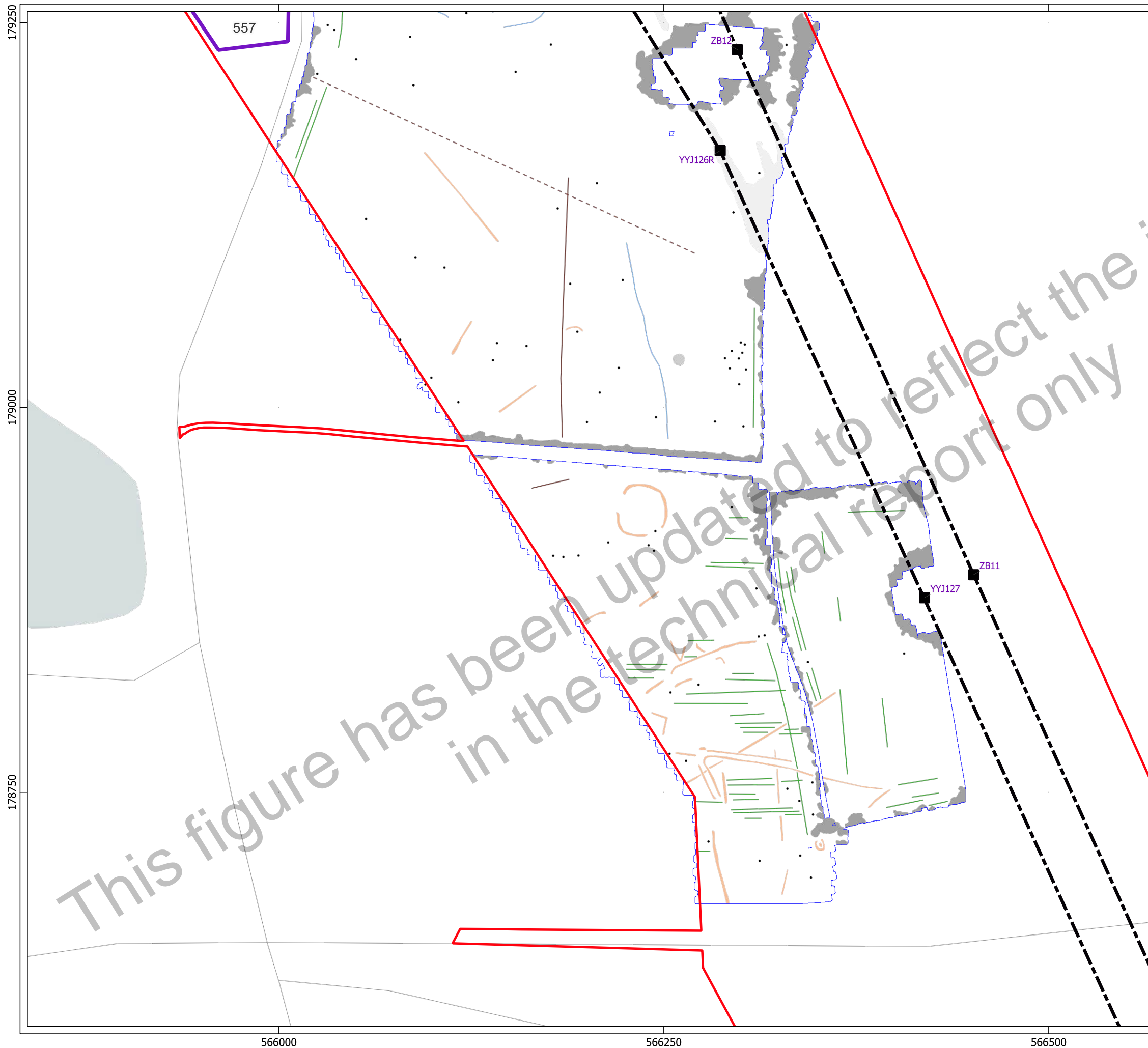


- Key**
- Order Limits
 - Geophysical Survey Area
 - Survey Extent
 - Proposed Overhead Line Alignment
 - Proposed Pylon Location
 - XY Trace (25nT/cm)



Contains Ordnance Survey data © Crown Copyright and database right 2026.
 This material is for client report only © Headland Archaeology. No unauthorised reproduction.

Site:	EAGR23
Created by:	KS
Checked by:	KH
Version:	v1.2
Date:	27/01/2026
Scale:	1:2,500 @ A3



Key

- Order Limits
- Geophysical Survey Area
- Survey Extent
- Proposed Overhead Line Alignment
- Proposed Pylon Location

Geophys Interpretation

- Ferrous Objects
- Agriculture
- Field Boundary
- Possible Field Boundary
- Natural
- Magnetic Disturbance (Above Ground)
- Magnetic Disturbance (Below Ground)
- Overhead Cable
- Possible Archaeology

0 50 100 m

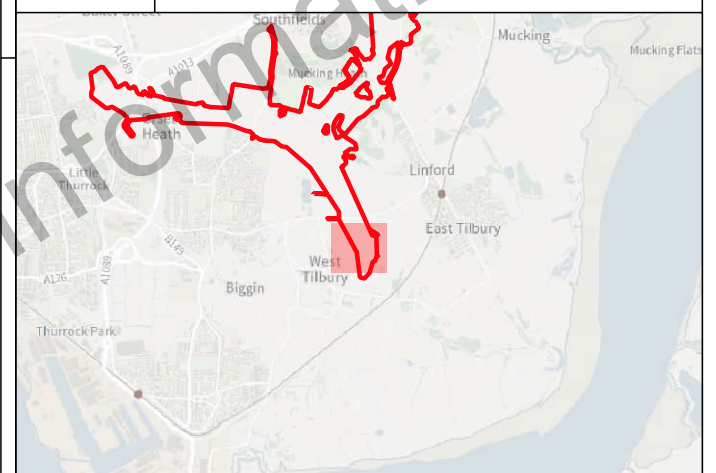
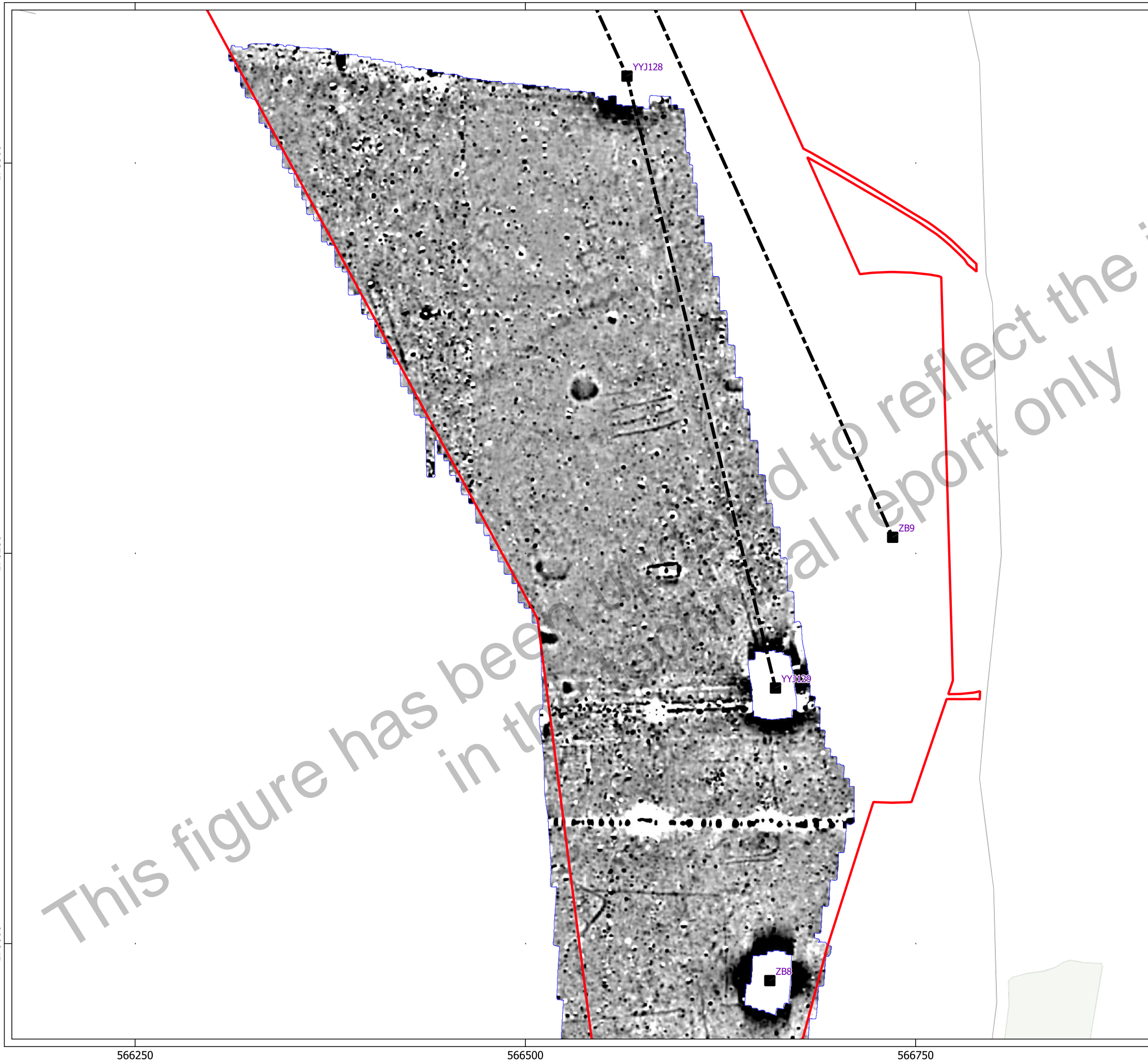
Contains Ordnance Survey data © Crown Copyright and database right 2026.
 This material is for client report only © Headland Archaeology. No unauthorised reproduction.

Site:	EAGR23
Created by:	KS
Checked by:	KH
Version:	v1.2
Date:	27/01/2026
Scale:	1:2,500 @ A3

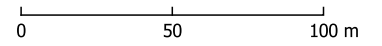
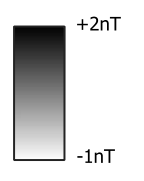
566000

566250

566500



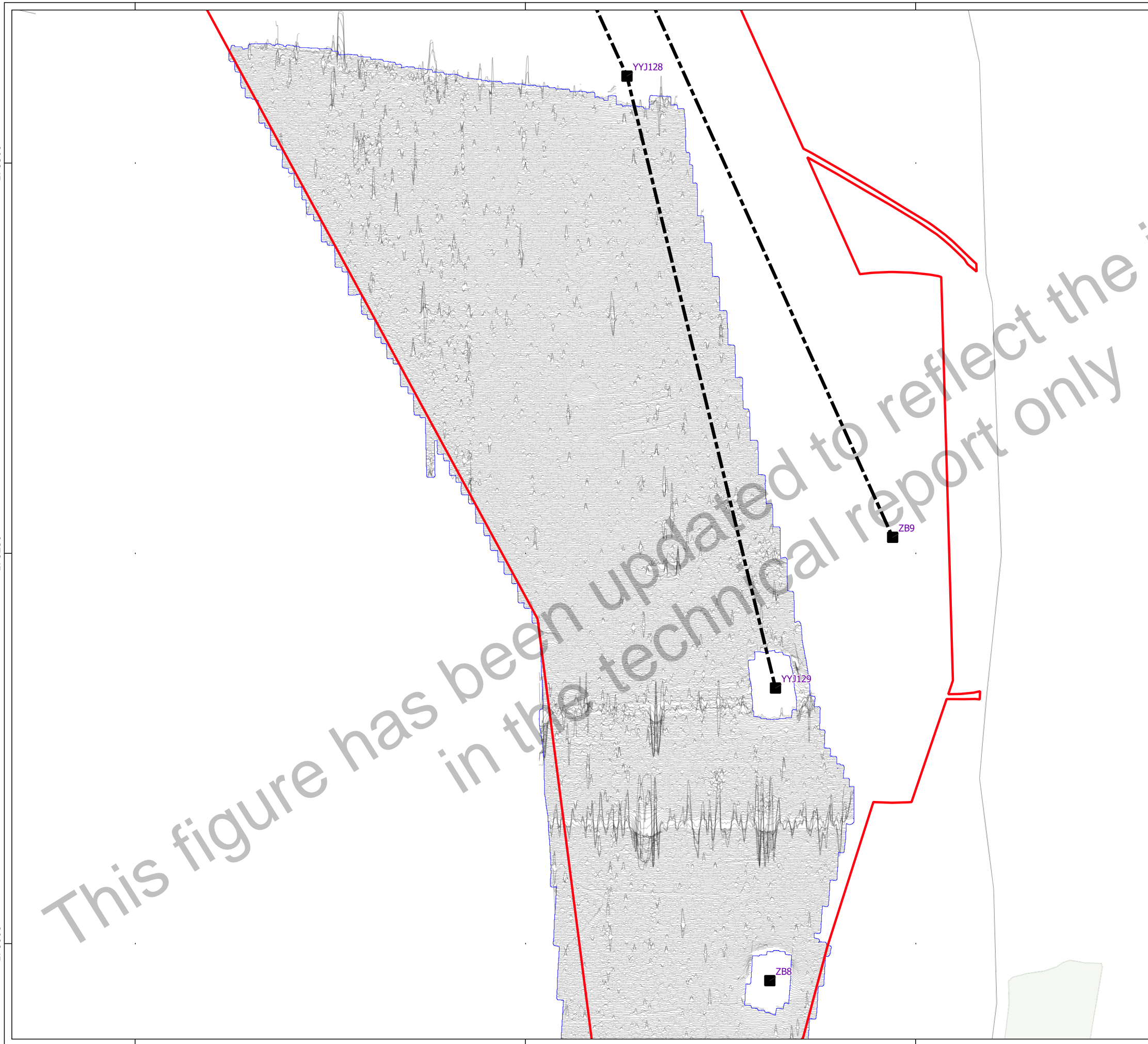
- Key**
- ▭ Order Limits
 - ▭ Survey Extent
 - Proposed Overhead Line Alignment
 - Proposed Pylon Location



This figure has been modified to reflect the information in the final report only

Contains Ordnance Survey data © Crown Copyright and database right 2026.
 This material is for client report only © Headland Archaeology. No unauthorised reproduction.

Site:	EAGR23
Created by:	KS
Checked by:	KH
Version:	v1.2
Date:	27/01/2026
Scale:	1:2,500 @ A3



178500

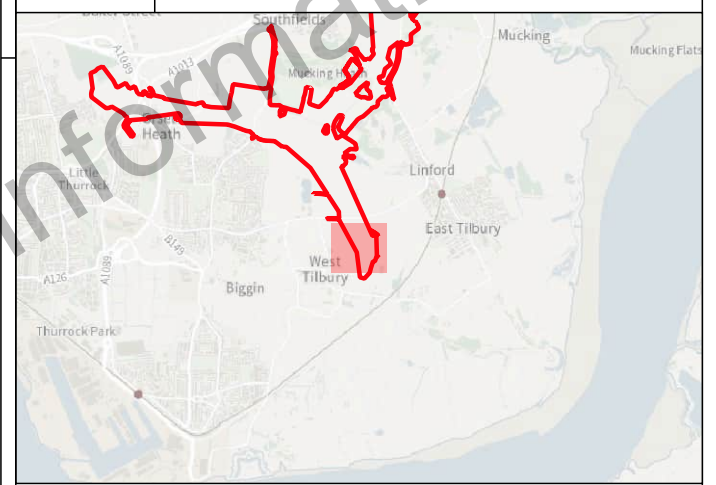
178250

178000

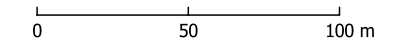
566250

566500

566750

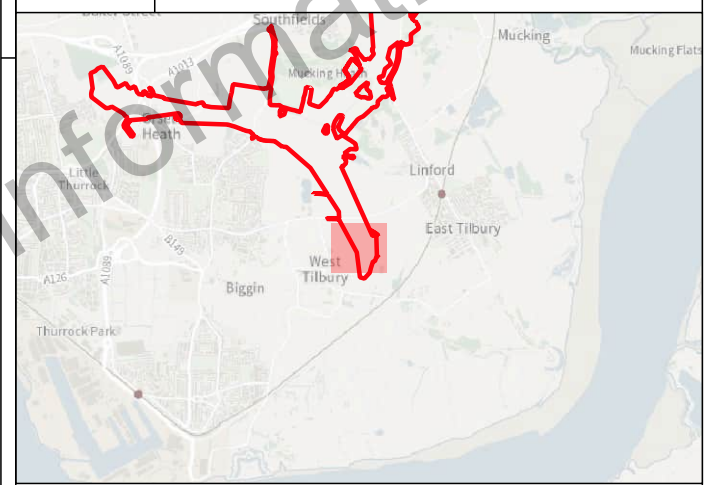
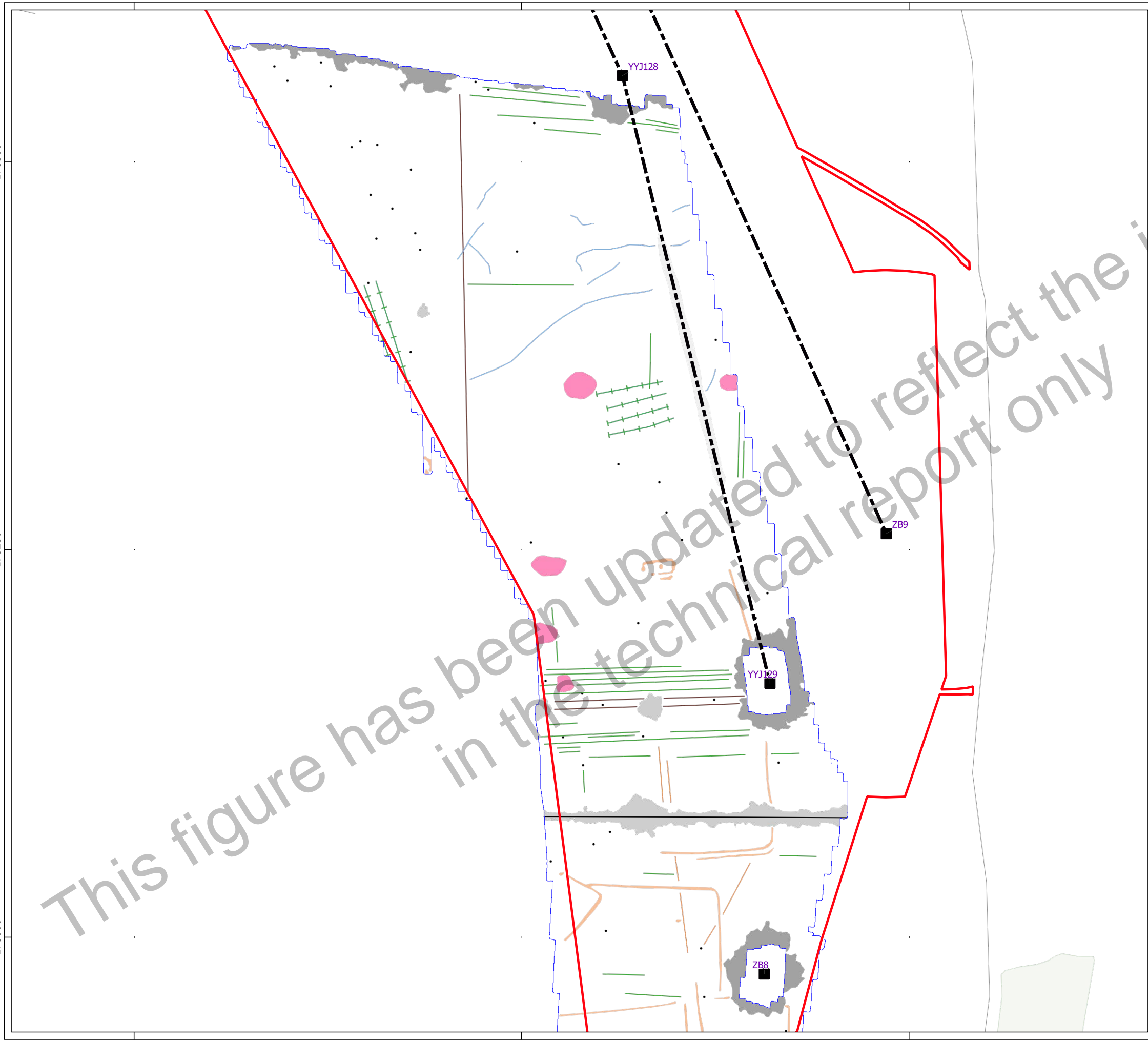


- Key**
- ▭ Order Limits
 - ▭ Survey Extent
 - Proposed Overhead Line Alignment
 - Proposed Pylon Location
 - XY Trace (25nT/cm)

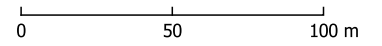


Contains Ordnance Survey data © Crown Copyright and database right 2026.
 This material is for client report only © Headland Archaeology. No unauthorised reproduction.

Site:	EAGR23
Created by:	KS
Checked by:	KH
Version:	v1.2
Date:	27/01/2026
Scale:	1:2,500 @ A3



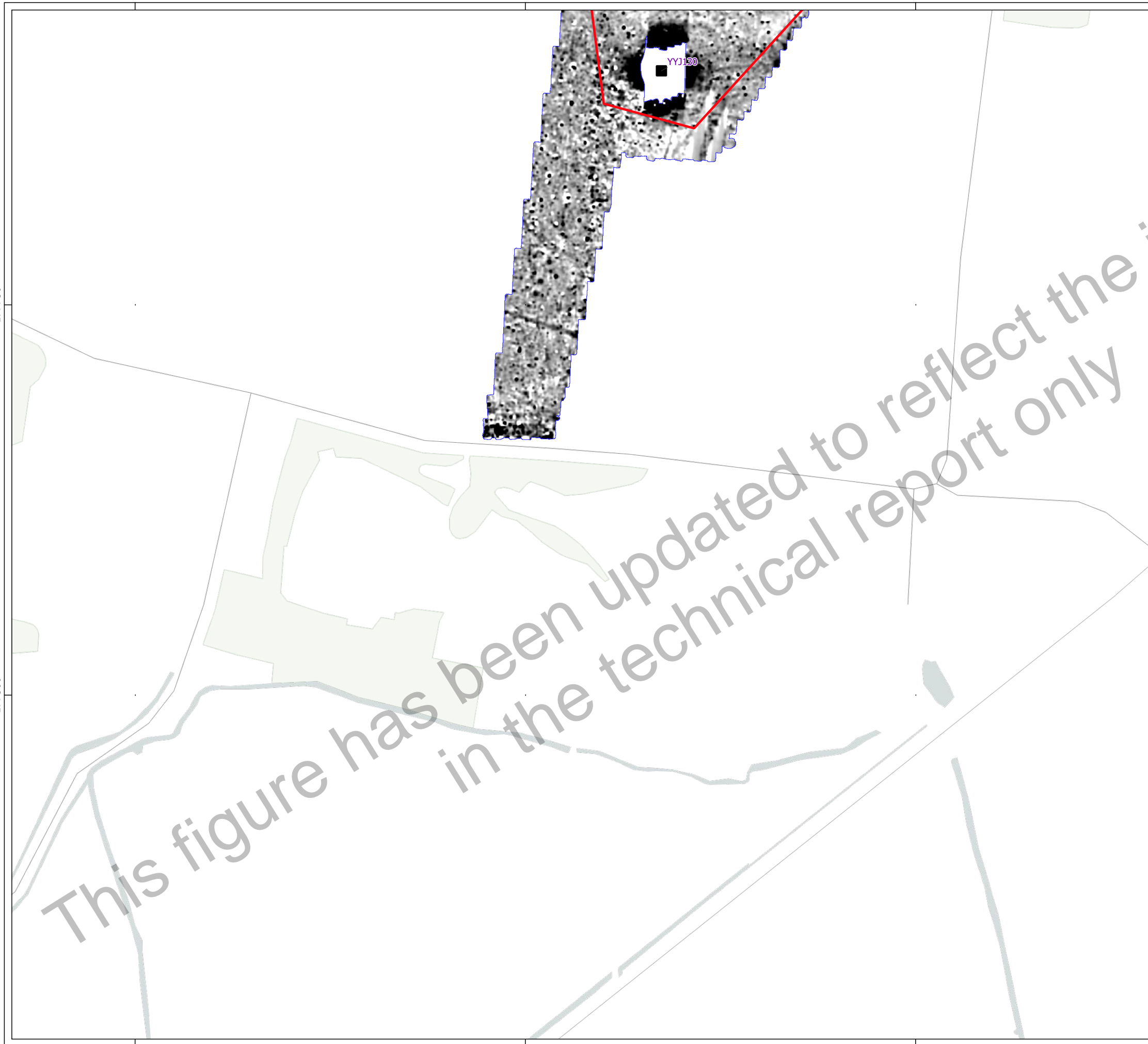
- Key**
- Order Limits
 - Survey Extent
 - Proposed Overhead Line Alignment
 - Proposed Pylon Location
- Geophysics Interpretation**
- Ferrous Objects
 - Possible Archaeology
 - Agriculture
 - Field Boundary
 - Field Drain
 - Natural
 - Service
 - Magnetic Disturbance (Above Ground)
 - Magnetic Disturbance (Below Ground)
 - Overhead Cable
 - Possible Archaeology
 - Quarry



Contains Ordnance Survey data © Crown Copyright and database right 2026.
 This material is for client report only © Headland Archaeology. No unauthorised reproduction.

Site:	EAGR23
Created by:	KS
Checked by:	KH
Version:	v1.2
Date:	27/01/2026
Scale:	1:2,500 @ A3

This figure has been updated to reflect the information in the technical report only



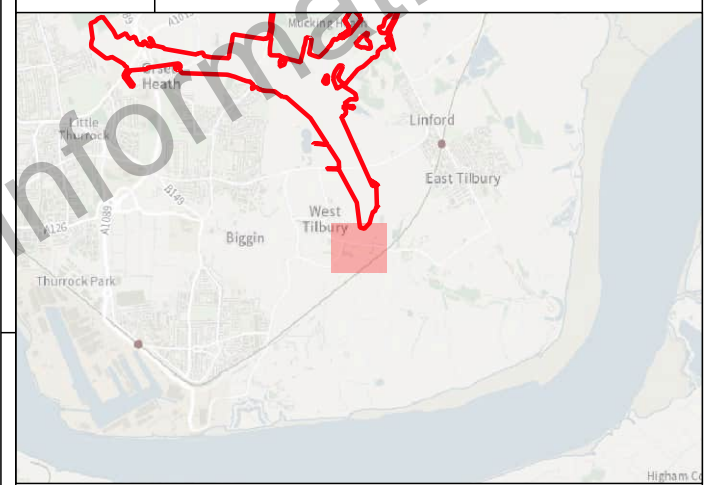
177750

177500

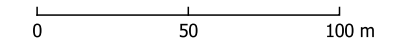
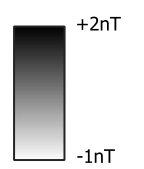
566250

566500

566750

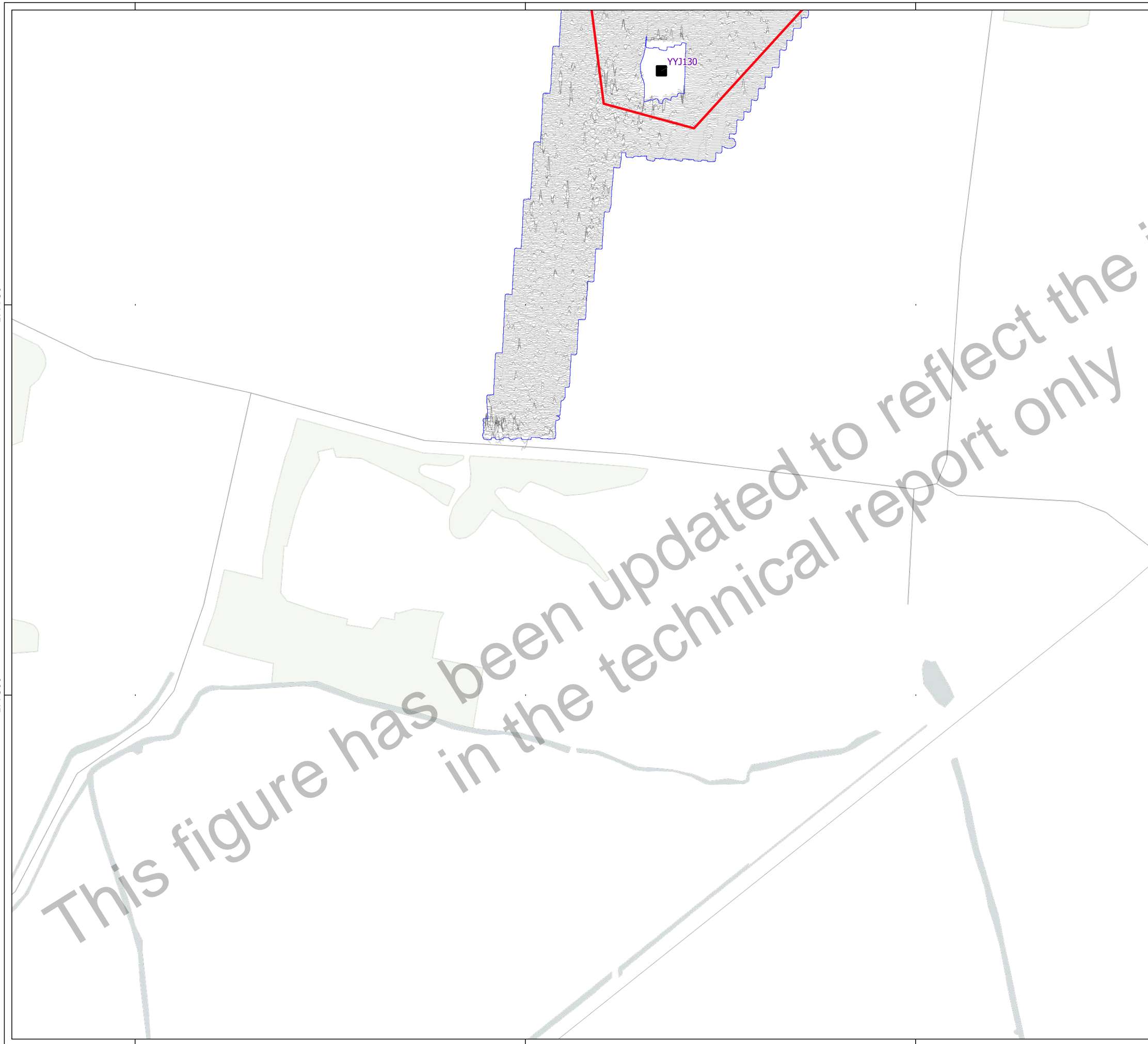


- Key**
- Order Limits
 - Survey Extent
 - Proposed Pylon Location



Contains Ordnance Survey data © Crown Copyright and database right 2026.
This material is for client report only © Headland Archaeology. No unauthorised reproduction.

Site:	EAGR23
Created by:	KS
Checked by:	KH
Version:	v1.2
Date:	27/01/2026
Scale:	1:2,500 @ A3



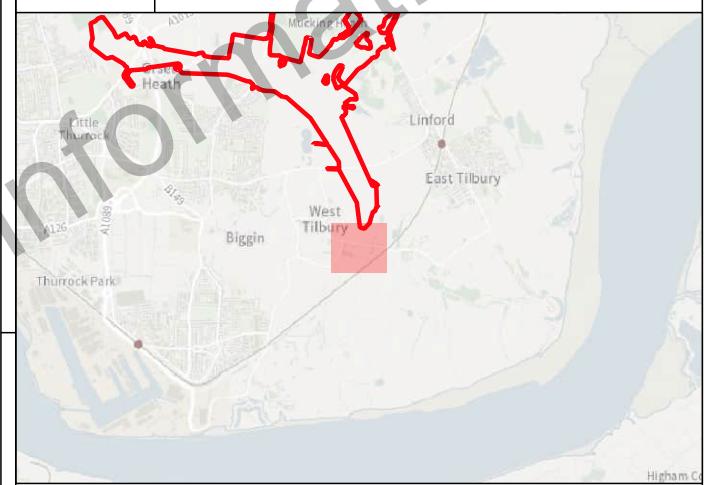
177750

177500

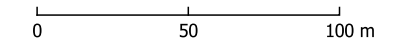
566250

566500

566750



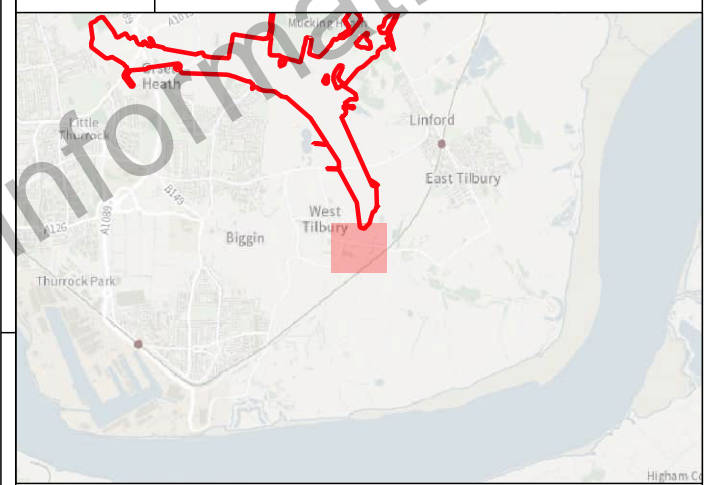
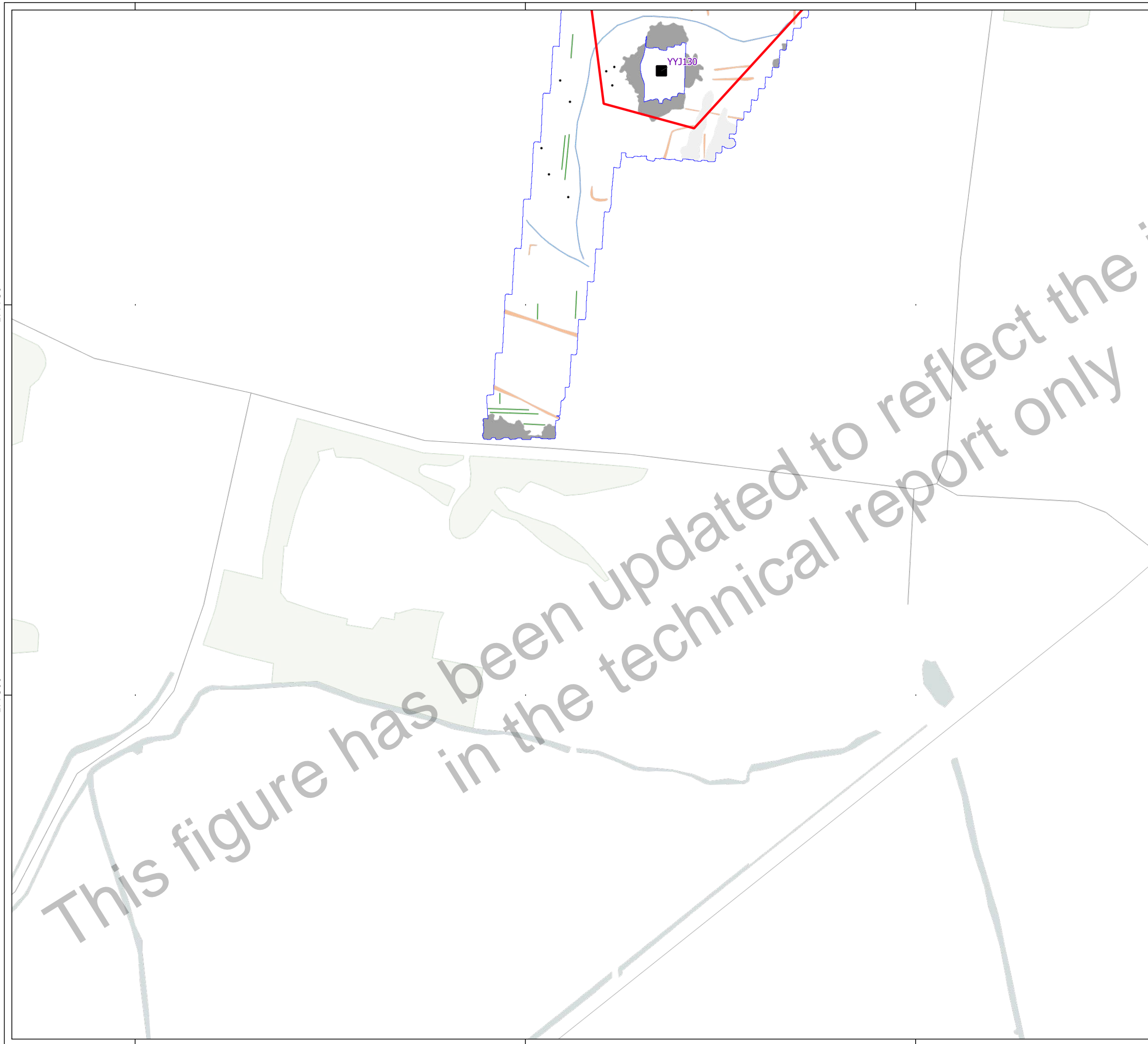
- Key**
- Order Limits
 - Survey Extent
 - Proposed Pylon Location
 - XY Trace (25nT/cm)



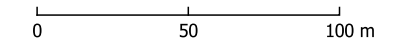
Contains Ordnance Survey data © Crown Copyright and database right 2026.
This material is for client report only © Headland Archaeology. No unauthorised reproduction.

Site:	EAGR23
Created by:	KS
Checked by:	KH
Version:	v1.2
Date:	27/01/2026
Scale:	1:2,500 @ A3

This figure has been updated to reflect the information in the technical report only



- Key**
- Order Limits
 - Survey Extent
 - Proposed Pylon Location
- Geophys Interpretation**
- Ferrous Objects
 - Agriculture
 - Natural
 - Magnetic Disturbance (Above Ground)
 - Overhead Cable
 - Possible Archaeology



Contains Ordnance Survey data © Crown Copyright and database right 2026.
 This material is for client report only © Headland Archaeology. No unauthorised reproduction.

Site:	EAGR23
Created by:	KS
Checked by:	KH
Version:	v1.2
Date:	27/01/2026
Scale:	1:2,500 @ A3

177750

177500

566250

566500

566750

National Grid plc
National Grid House,
Warwick Technology Park,
Gallows Hill, Warwick.
CV34 6DA United Kingdom

Registered in England and Wales
No. 4031152
nationalgrid.com